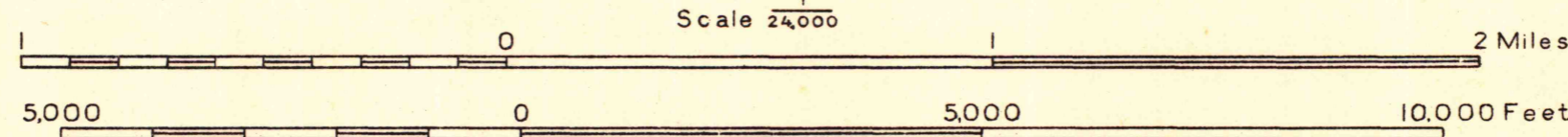
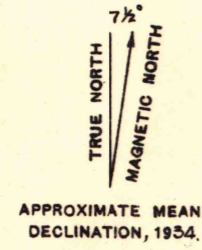


Advance sheet
Subject to correction

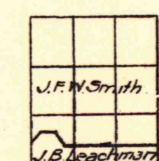
(Tusculumia 73500)



Glenn S. Smith, Division Engineer
Topography by J.B. Leachman and J.F.W. Smith,
Control by U. S. Geological Survey
and U. S. Coast and Geodetic Survey
Surveyed in 1932-1934.



Scale 24,000
Contour interval 20 feet
Datum is mean sea level



Interior-Geological Survey, Washington, D. C. 1937
R. 14 W. 14
Polyconic projection. 1927 North American datum

BAGNELL, MO.
1934
MAP AND AIR PHOTO LIBRARY
University of Wisconsin