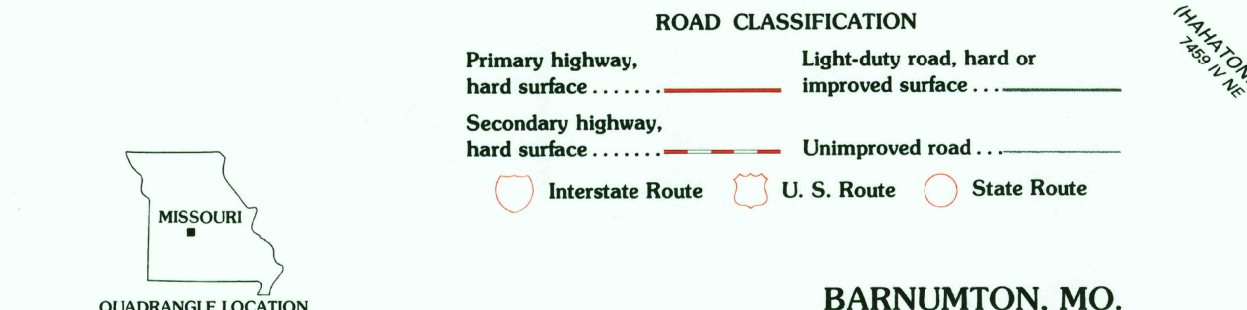
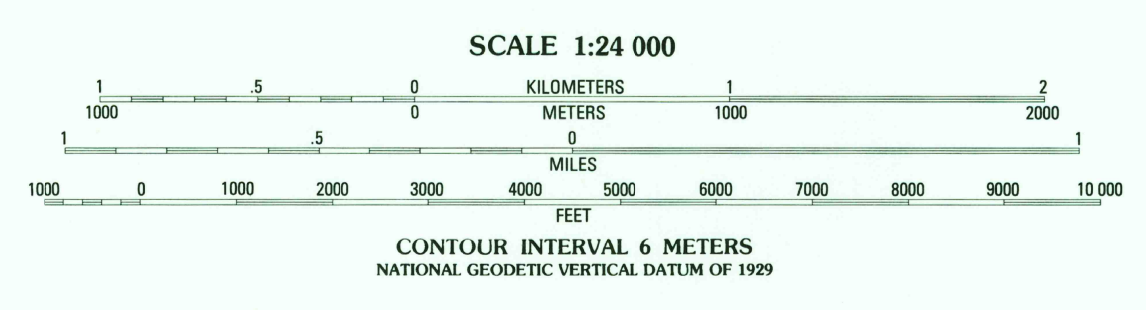
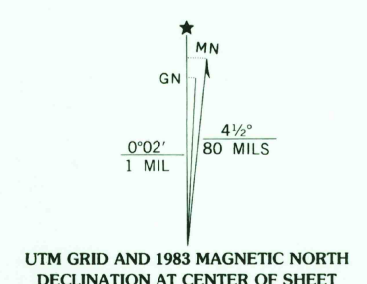


Produced by the United States Geological Survey  
Control by USGS and NOS/NOAA  
Topography by photogrammetric methods from aerial photographs taken 1980-81. Field checked 1981. Map edited 1983  
Supersedes map dated 1959

Underwater contours in Lake of the Ozarks taken from Union Electric Company charts dated 1925 and 1931  
Projection and 1000-meter grid, zone 15,  
Universal Transverse Mercator  
10,000-foot grid ticks: Missouri coordinate system,  
central zone  
1927 North American Datum  
To place on the predicted North American Datum 1983  
move the projection lines 1 meter south and  
16 meters east as shown by dashed corner ticks  
There may be private inholdings within the boundaries of  
the National or State reservations shown on this map  
Fine red dashed lines indicate selected fence and field lines where  
generally visible on aerial photographs. This information is checked



THIS MAP COMPLIES WITH NATIONAL MAP ACCURACY STANDARDS  
FOR SALE BY U. S. GEOLOGICAL SURVEY, DENVER, COLORADO 80225, OR RESTON, VIRGINIA 22092  
AND DIVISION OF GEOLOGY AND LAND SURVEY  
MISSOURI DEPARTMENT OF NATURAL RESOURCES, ROLLA, MISSOURI 65401  
A FOLDER DESCRIBING TOPOGRAPHIC MAPS AND SYMBOLS IS AVAILABLE ON REQUEST

CONTOURS AND ELEVATIONS IN METERS

RETURN TO:  
USGS NMD HISTORICAL MAP ARCHIVES

BARNUMTON, MO.  
N3800-W9252.5/7.5

1983

DMA 7460 III SW-SERIES V879