
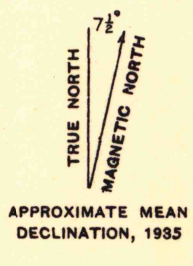


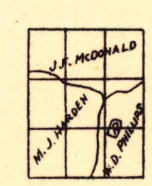
Advance sheet.  
Subject to correction.



Glenn S. Smith, Division Engineer  
Topography by M. J. Harden, J. P. Rydeen,  
J. F. McDonald and W. D. Phillips  
Control by U. S. Geological Survey  
Surveyed in 1931 and 1935



Contour interval 20 feet  
Datum is mean sea level



Polyconic projection, 1927 North America datum

BARNUMTON, MO.  
1935

MAP AND AIR PHOTO LIBRARY  
University of Wisconsin