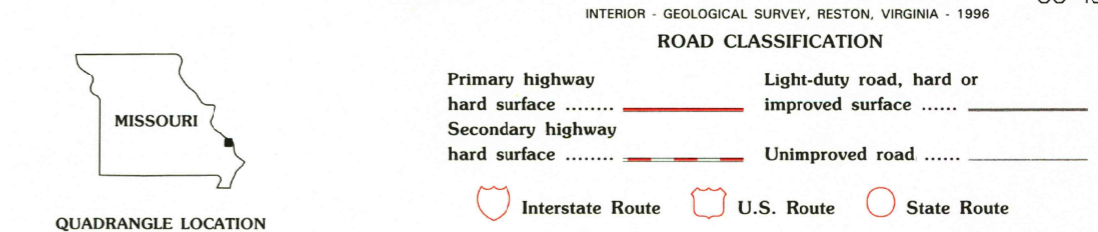
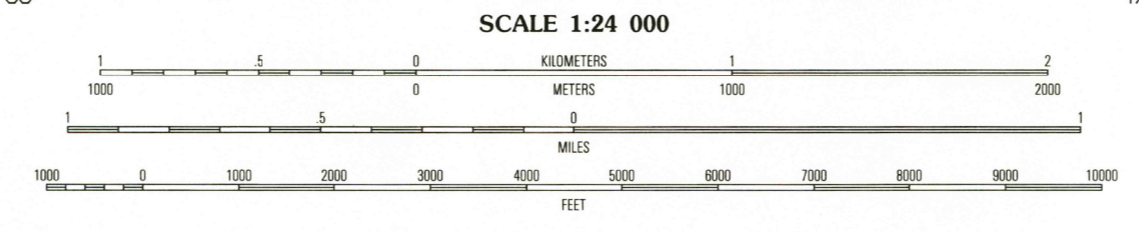
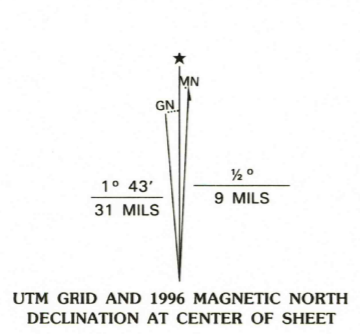




MISSOURI HISTORICAL
TOPICAL ARCHIVES
JAN 31 1997
REC'D FILE COPY

Produced by the United States Geological Survey
Compiled from imagery dated 1968. Revised from imagery dated 1993. FLS and survey control current as of 1971. Contours and elevations current as of 1968. Map edited 1996.
North American Datum of 1983 (NAD 83). Projection and blue 1000-meter ticks: Universal Transverse Mercator, zone 16. 10 000-foot ticks: Missouri (east zone) and Illinois (west zone) Coordinate Systems of 1983.
North American Datum of 1927 (NAD 27) is shown by dashed corner ticks. The values of the shift between NAD 83 and NAD 27 for 7.5-minute intersections are obtainable from National Geodetic Survey NADCON software.



QUADRANGLE LOCATION

1	2	3
4	5	6
7	8	

- 1 Kankaskia
- 2 Chester
- 3 Widge
- 4 Lithium
- 5 Rockwood
- 6 Perryville West
- 7 Perryville East
- 8 Croston

CONTOUR INTERVAL 20 FEET
SUPPLEMENTARY CONTOUR INTERVAL 5 FEET
NATIONAL GEODETIC VERTICAL DATUM OF 1929
THIS MAP COMPLIES WITH NATIONAL MAP ACCURACY STANDARDS
FOR SALE BY U.S. GEOLOGICAL SURVEY, DENVER, COLORADO 80225, OR RESTON, VIRGINIA 22092
AND DIVISION OF GEOLOGY AND LAND SURVEY
MISSOURI DEPARTMENT OF NATURAL RESOURCES, ROLLA, MISSOURI 65401
AND ILLINOIS GEOLOGICAL SURVEY, CHAMPAIGN, ILLINOIS 61820
A FOLDER DESCRIBING TOPOGRAPHIC MAPS AND SYMBOLS IS AVAILABLE ON REQUEST

BELGIQUE, MO-IL
37089-G7-TF-024
1993
DMA 8059 IV SE-SERIES V879

