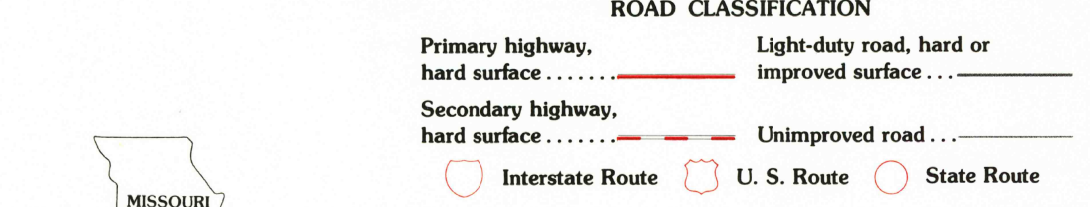
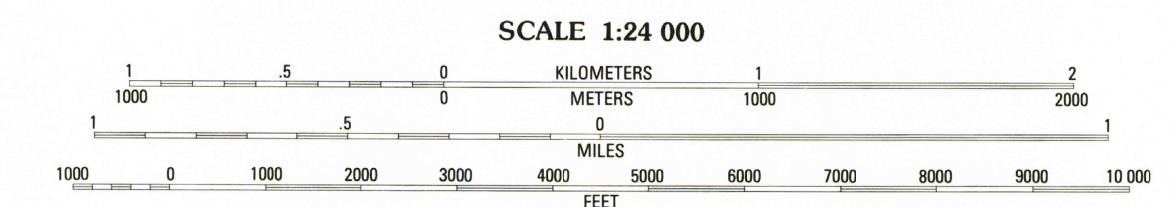
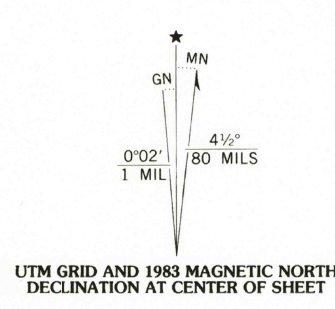


Produced by the United States Geological Survey  
Control by USGS and NOS/NOAA  
Topography by photogrammetric methods from aerial photographs taken 1979-80. Field checked 1981. Map edited 1983  
Supersedes map dated 1959  
Underwater contours in Lake of the Ozarks taken from Union Electric Company charts dated 1925 and 1931  
Projection and 1000-meter grid, zone 15,  
Universal Transverse Mercator  
10,000-foot grid ticks: Missouri coordinate system,  
central zone  
1927 North American Datum  
To place on the predicted North American Datum 1983,  
move the projection lines 1 meter south and  
16 meters east as shown by dashed corner ticks  
Fine red dashed lines indicate selected fence and field lines where  
generally visible on aerial photographs. This information is unchecked



CONTOUR INTERVAL 6 METERS  
NATIONAL GEODETIC VERTICAL DATUM OF 1929  
CONTROL ELEVATIONS SHOWN TO THE NEAREST 0.1 METER  
OTHER ELEVATIONS SHOWN TO THE NEAREST METER

THIS MAP COMPLIES WITH NATIONAL MAP ACCURACY STANDARDS  
FOR SALE BY U. S. GEOLOGICAL SURVEY, DENVER, COLORADO 80225, OR RESTON, VIRGINIA 22092  
AND THE DIVISION OF GEOLOGY AND LAND SURVEY  
MISSOURI DEPARTMENT OF NATURAL RESOURCES, ROLLA, MISSOURI 65401  
A FOLDER DESCRIBING TOPOGRAPHIC MAPS AND SYMBOLS IS AVAILABLE ON REQUEST

BOLLINGER CREEK, MO.  
N3807.5-W9252.5/7.5  
1983  
DMA 7460 III NW-SERIES 879

RETURN TO:  
USGS NHD HISTORICAL MAP ARCHIVES

(CLMAX SPRINGS)  
Page 58

(GREEN BAY SPRINGS)  
Page 59