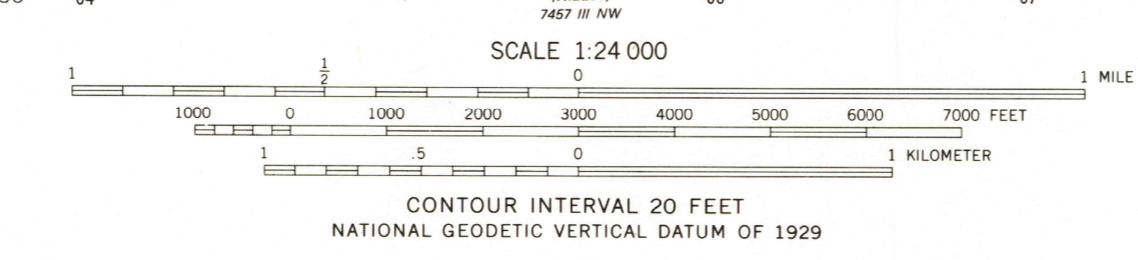
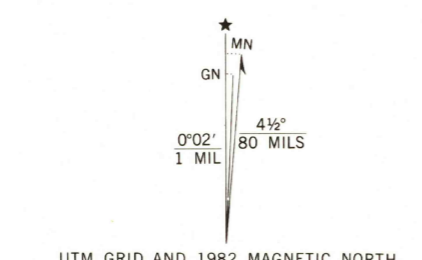
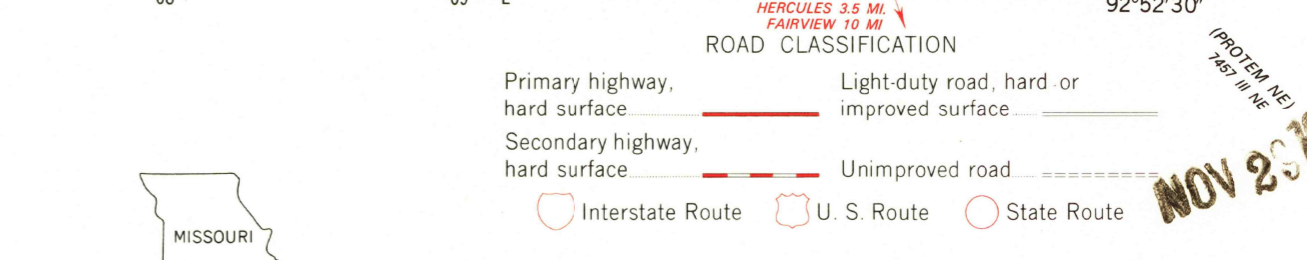




Mapped, edited, and published by the Geological Survey
Control by USGS and NOS/NOAA
Topography by photogrammetric methods from aerial photographs taken 1976. Field checked 1979. Map edited 1982
Projection and 10,000-foot grid ticks: Missouri coordinate system, central zone (transverse Mercator)
1000-meter Universal Transverse Mercator grid, zone 15 1927 North American Datum
To place on the predicted North American Datum 1983 move the projection lines 3 meters south and 15 meters east as shown by dashed corner ticks
There may be private inholdings within the boundaries of the National or State reservations shown on this map
Fine red dashed lines indicate selected fence and field lines where generally visible on aerial photographs. This information is unchecked



SCALE 1:24 000
CONTOUR INTERVAL 20 FEET
NATIONAL GEODETIC VERTICAL DATUM OF 1929



RETURN TO:
USGS NMD HISTORICAL MAP ARCHIVES

BRADLEYVILLE, MO.
SW/4 BRADLEYVILLE 15' QUADRANGLE
N3645-W9252.5/7.5
1982
DMA 7457 IV SW-SERIES V879

NOV 23 1982