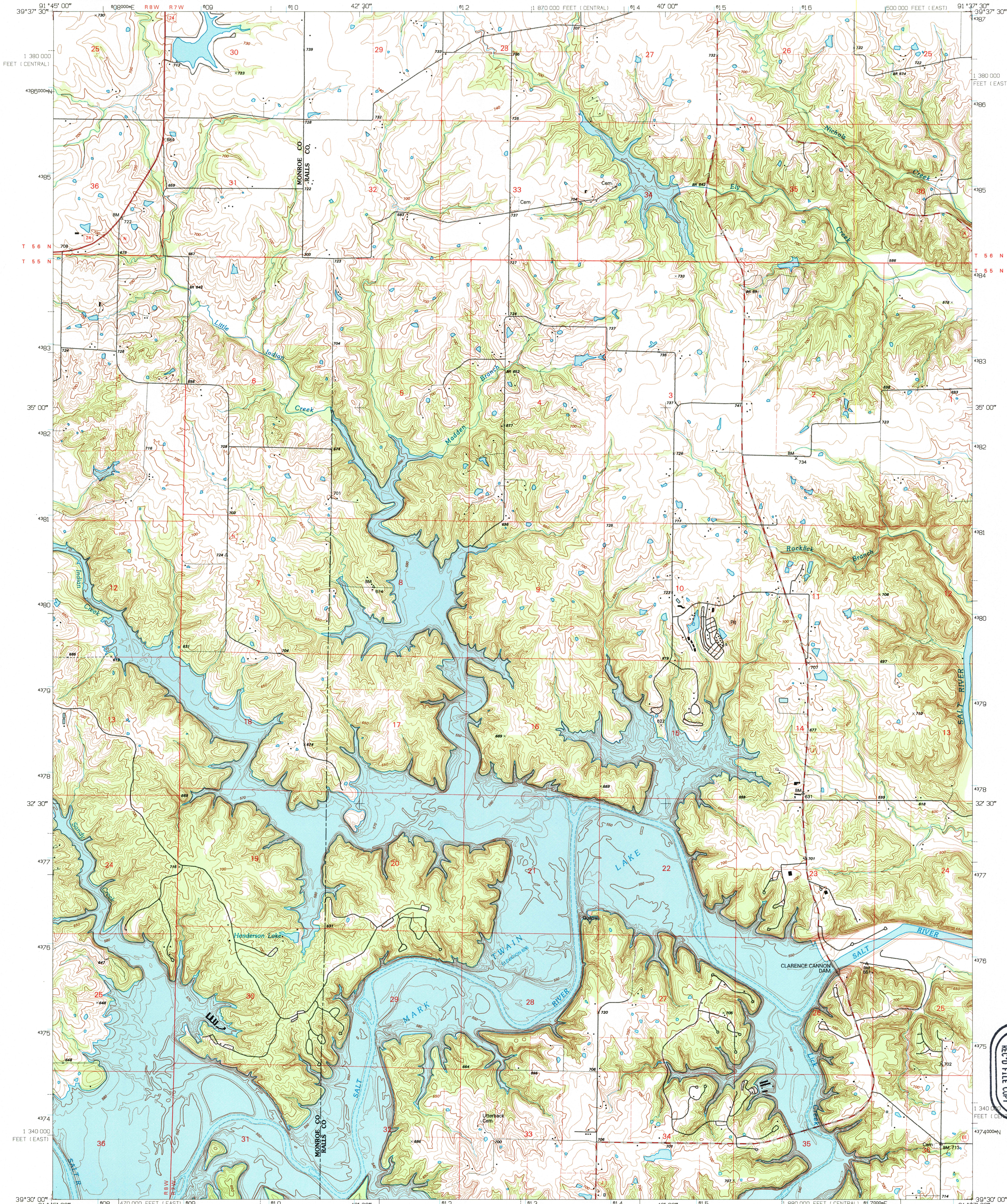


UNITED STATES
DEPARTMENT OF THE INTERIOR
GEOLOGICAL SURVEY

STATE OF MISSOURI
DEPARTMENT OF NATURAL RESOURCES
DIVISION OF GEOLOGY AND LAND SURVEY

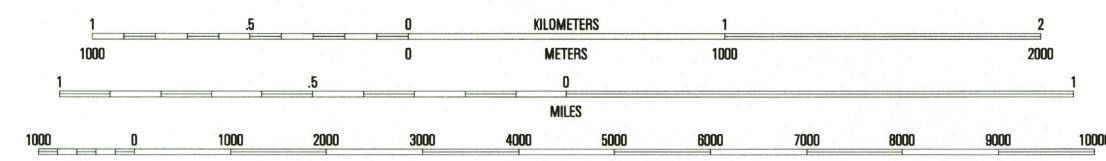
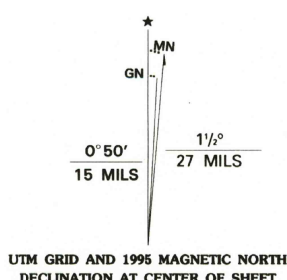
CLARENCE CANNON DAM QUADRANGLE
MISSOURI
7.5 MINUTE SERIES (TOPOGRAPHIC)



Produced by the United States Geological Survey
Compiled by photogrammetric methods from imagery dated 1957
Field checked 1959. Revised in cooperation with the
U.S. Corps of Engineers from imagery dated 1990. PLSS
and survey control current as of 1959. Map edited 1995
Contours not revised.

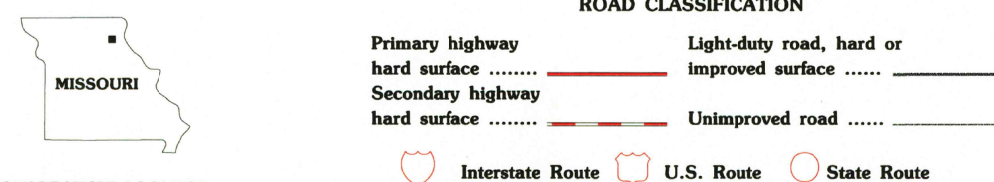
North American Datum of 1983 (NAD 83). Projection and
blue 1000-meter ticks: Missouri Coordinate System of 1983
(east and central zones).

North American Datum of 1927 (NAD 27) is shown by dashed
corner ticks. The values of the shift between NAD 83 and NAD 27
for 7.5-minute intersections are obtainable from National Geodetic
Survey NADCON software.



CONTOUR INTERVAL 10 FEET
NATIONAL GEODETIC VERTICAL DATUM OF 1929

THIS MAP COMPLIES WITH NATIONAL MAP ACCURACY STANDARDS
FOR SALE BY U.S. GEOLOGICAL SURVEY, DENVER, COLORADO 80225, OR RESTON, VIRGINIA 22092
MISSOURI DEPARTMENT OF NATURAL RESOURCES, ROLLA, MISSOURI 65401
A FOLDER DESCRIBING TOPOGRAPHIC MAPS AND SYMBOLS IS AVAILABLE ON REQUEST



QUADRANGLE LOCATION

1	2	3
4	5	6
7	8	9

ADJOINING 7.5' QUADRANGLE NAMES

CLARENCE CANNON DAM, MO
(FORMERLY JOANNA)
39091-E6-TF-024

1990

DMA 7763 II SW-Series V879

U.S. GEOLOGICAL SURVEY
SEP 2 2 1995
REC'D FILE COPY

