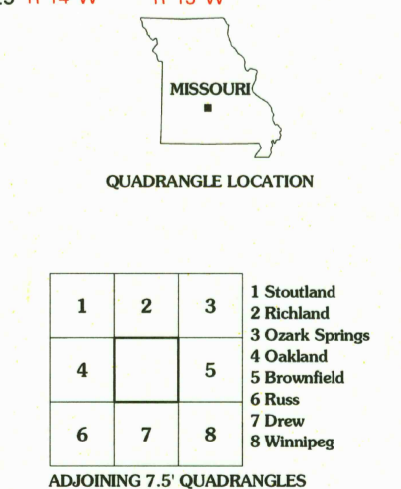
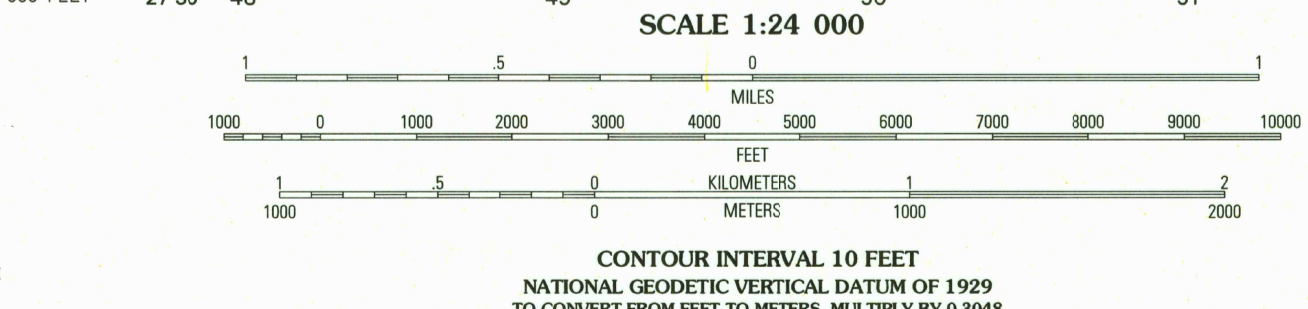



Produced by the United States Geological Survey 1976
Revision by USDA Forest Service 2004
Topography compiled 1953. Planimetry derived from imagery taken 1998 and other sources. Public Land Survey System and survey control current as of 2005. Boundaries current as of 2005
North American Datum of 1983 (NAD 83). Projection and 1 000-meter grid: Universal Transverse Mercator, zone 15
10 000-foot ticks; Missouri Coordinate System (central zone)
North American Datum of 1927 (NAD 27) is shown by dashed corner ticks
The values of the shift between NAD 83 and NAD 27 for 7.5-minute intersections are obtainable from National Geodetic Survey NADCON software
Non-National Forest System lands within the National Forest
Inholdings may exist in other National or State reservations
This map is not a legal document. Public lands are subject to change and leasing, and may have access restrictions; check with appropriate offices
Obtain permission before entering private lands



Legend for Highways and Roads

Interstate	Primary highway
U.S.	Secondary highway
State	Light-duty road
County	Composition: Unspecified
National Forest, suitable for passenger cars	Paved
National Forest, suitable for high clearance vehicles	Gravel
National Forest Trail	Dirt
	Unimproved; 4 wheel drive
	Trail
	Gate; Barrier

THIS MAP COMPLIES WITH NATIONAL MAP ACCURACY STANDARDS
FOR SALE BY U.S. GEOLOGICAL SURVEY, P.O. BOX 25286, DENVER, COLORADO 80225
AND DIVISION OF GEOLOGY AND LAND SURVEY, MISSOURI DEPARTMENT OF NATURAL RESOURCES,
ROLLA, MISSOURI 65401
A FOLDER DESCRIBING TOPOGRAPHIC MAPS AND SYMBOLS IS AVAILABLE ON REQUEST

ADJOINING 7.5' QUADRANGLES

1	2	3	1 Stoutland
			2 Richland
			3 Ozark Springs
4		5	4 Oakland
			5 Brownfield
			6 Russ
			7 Drew
6	7	8	8 Winthrop

USGS LIBRARY - RESTON
3 1818 00532089 8

DRYNOB, MO
2004
37092-F4-TF-024
NGA 7559 III NW-SERIES V879

USGS Library
Reston, VA.
Topo Archive
MAR 13 2007

