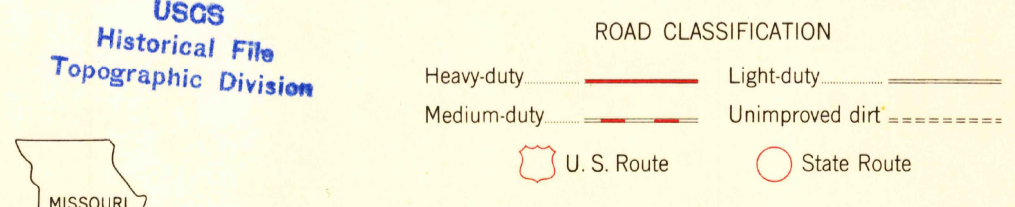
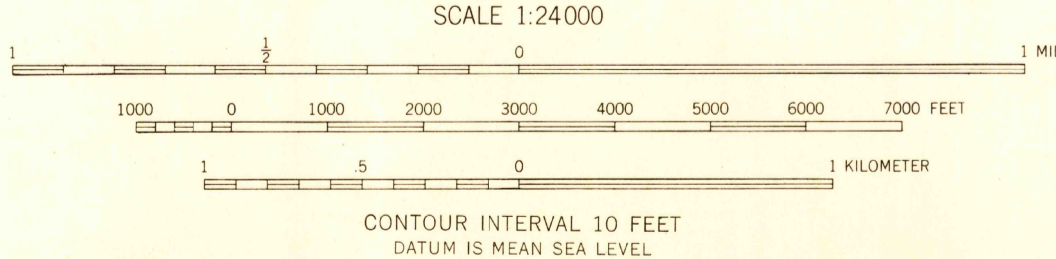
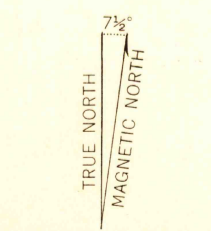




Mapped, edited, and published by the Geological Survey as part of the Department of the Interior program for the development of the Missouri River Basin. Control by USGS and USC&GS. Topography from aerial photographs by multiplex methods. Aerial photographs taken 1950. Field check 1955-1956. Polyconic projection. 1927 North American datum. 10,000-foot grid based on Missouri coordinate system, west zone. 1000 meter Universal Transverse Mercator Grid ticks, Zone 15, shown in blue.



U.S.G.S.  
FILE COPY  
TOPOGRAPHIC DIVISION

EVERTON, MO.  
N3715-W9337.5/7.5  
1956

THIS MAP COMPLIES WITH NATIONAL MAP ACCURACY STANDARDS FOR SALE BY U. S. GEOLOGICAL SURVEY, DENVER 2, COLORADO OR WASHINGTON 25, D. C. AND BY THE MISSOURI GEOLOGICAL SURVEY, ROLLA, MISSOURI. A FOLDER DESCRIBING TOPOGRAPHIC MAPS AND SYMBOLS IS AVAILABLE ON REQUEST.

U.S.G.S.  
FILE COPY  
TOPOGRAPHIC DIVISION