



Produced by the United States Geological Survey

Control by USGS and NOS/NOAA


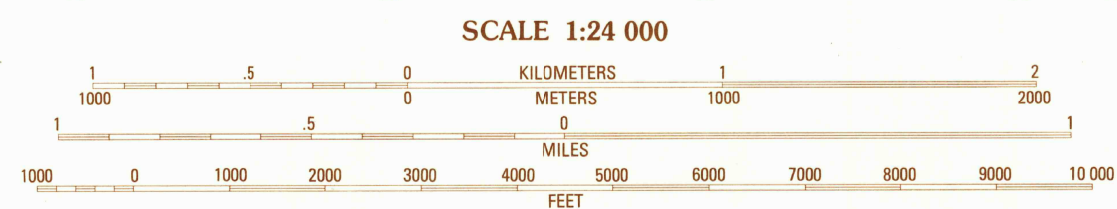
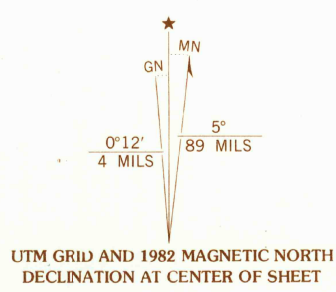
Topography by photogrammetric methods from aerial photographs taken 1978. Field checked 1980. Map edited 1982

Projection and 10,000-foot grid ticks: Missouri coordinate system, central zone (transverse Mercator)

1000-meter Universal Transverse Mercator grid, zone 15 1927 North American Datum

To place on the predicted North American Datum 1983 move the projection lines 1 meter south and 17 meters east as shown by dashed corner ticks

There may be private inholdings within the boundaries of the National or State reservations shown on this map



CONTOUR INTERVAL 5 METERS  
CONTROL ELEVATIONS SHOWN TO THE NEAREST 0.1 METER  
OTHER ELEVATIONS SHOWN TO THE NEAREST METER  
To convert meters to feet multiply by 3.2808  
To convert feet to meters multiply by .3048

THIS MAP COMPLIES WITH NATIONAL MAP ACCURACY STANDARDS  
FOR SALE BY U.S. GEOLOGICAL SURVEY, DENVER, COLORADO 80225, OR RESTON, VIRGINIA 22092  
AND BY THE DIVISION OF GEOLOGY AND LAND SURVEY  
MISSOURI DEPARTMENT OF NATURAL RESOURCES, ROLLA, MISSOURI 65401

**PROVISIONAL MAP**  
Produced from original manuscript drawings. Information shown as of date of field check.

CONTOURS AND ELEVATIONS IN METERS

FRISTOE, MISSOURI  
PROVISIONAL EDITION 1982

38093-A3-TM-024

RETURN TO:  
USGS AND HISTORICAL MAP ARCHIVES

FEB 25 1983

2300