


DEPARTMENT OF THE INTERIOR  
U. S. GEOLOGICAL SURVEY

STATE OF MISSOURI  
GEOLOGICAL SURVEY AND WATER RESOURCES  
H. A. BUEHLER, STATE GEOLOGIST  
(Aurvis)

Advance sheet.  
Subject to correction.

MISSOURI  
(CAMDEN COUNTY)  
GREEN BAY TERRACE QUADRANGLE



T.39 N.  
T.38 N.

T.39 N.  
T.38 N.

2' 30"


2' 30"

38° 00'

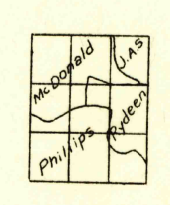
38° 00'

Glenn S. Smith, Division Engineer  
Topography by J.A. Shumate, J.P. Rydeen  
J.F.M. Donald and W.D. Phillips  
Control by U. S. Geological Survey  
Surveyed in 1934

TRUE NORTH  
MAGNETIC NORTH  
APPROXIMATE MEAN  
DECLINATION 1934



Contour interval 20 feet  
Datum is mean sea level



USGS  
Historical  
Topographic

Polyconic projection. 1927 North American datum  
GREEN BAY TERRACE, MO

38° 00'  
92° 45' (Stouland)