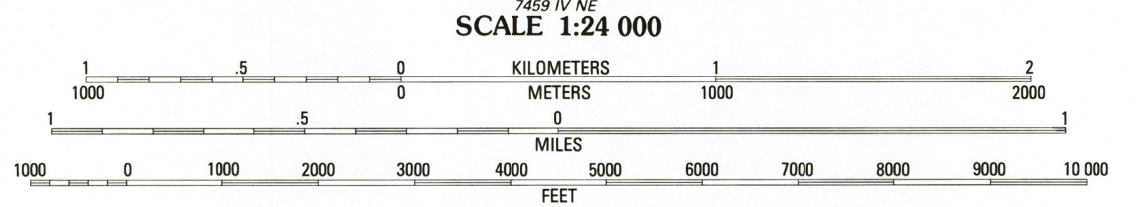
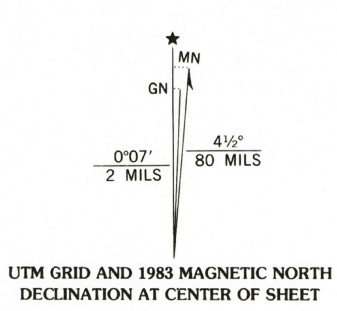
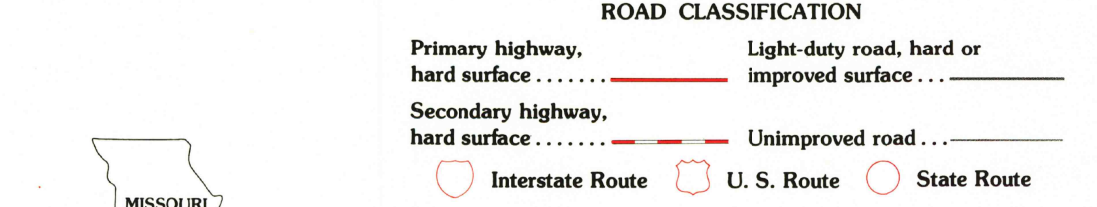


Produced by the United States Geological Survey
Control by USGS and NOS/NOAA
Topography by photogrammetric methods from aerial photographs taken 1980-81. Field checked 1981. Map edited 1983
Supersedes map dated 1959
Underwater contours in Lake of the Ozarks taken from Union Electric Company charts dated 1925 and 1931
Projection and 1000-meter grid, zone 15,
Universal Transverse Mercator
10,000-foot grid ticks: Missouri coordinate system,
central zone
1927 North American Datum
To place on the predicted North American Datum 1983,
move the projection lines 1 meter south and
16 meters east as shown by dashed corner ticks
There may be private inholdings within the boundaries of
the National or State reservations shown on this map
Fine red dashed lines indicate selected fence and field lines where
generally visible on aerial photographs. This information is unchecked



CONTOUR INTERVAL 6 METERS
NATIONAL GEODETIC VERTICAL DATUM OF 1929
CONTROL ELEVATIONS SHOWN TO THE NEAREST 0.1 METER
OTHER ELEVATIONS SHOWN TO THE NEAREST METER

THIS MAP COMPLIES WITH NATIONAL MAP ACCURACY STANDARDS
FOR SALE BY U. S. GEOLOGICAL SURVEY, DENVER, COLORADO 80225 OR RESTON, VIRGINIA 22092
AND THE DIVISION OF GEOLOGY AND LAND SURVEY
MISSOURI DEPARTMENT OF NATURAL RESOURCES, ROLLA, MISSOURI 65401
A FOLDER DESCRIBING TOPOGRAPHIC MAPS AND SYMBOLS IS AVAILABLE ON REQUEST



GREEN BAY TERRACE, MO.
N3800-W9245/7.5
1983
DMA 7460 III SE-SERIES V879