

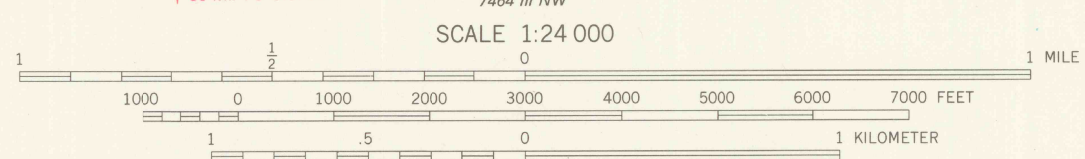
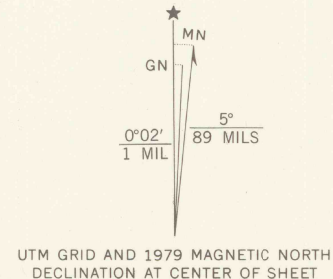
Mapped, edited, and published by the Geological Survey

Control by USGS and NOS/NOAA

Topography by photogrammetric methods from aerial photographs taken 1974. Field checked 1976. Map edited 1979

Projection and 10,000-foot grid ticks: Missouri coordinate system, central zone (transverse Mercator)  
1000-meter Universal Transverse Mercator grid, zone 15  
1927 North American datum

Fine red dashed lines indicate selected fence and field lines where generally visible on aerial photographs. This information is un-checked




THIS MAP COMPLIES WITH NATIONAL MAP ACCURACY STANDARDS FOR SALE BY U. S. GEOLOGICAL SURVEY, DENVER, COLORADO 80225, OR RESTON, VIRGINIA 22092 AND THE DIVISION OF RESEARCH AND TECHNICAL INFORMATION, MISSOURI DEPARTMENT OF NATURAL RESOURCES, ROLLA, MISSOURI 65401 A FOLDER DESCRIBING TOPOGRAPHIC MAPS AND SYMBOLS IS AVAILABLE ON REQUEST



ROAD CLASSIFICATION

Primary highway, hard surface	Light-duty road, hard or improved surface
Secondary highway, hard surface	Unimproved road
U. S. Route	State Route



GREEN CITY, MO.  
SW4 GREEN CITY 15' QUADRANGLE  
N4015 - W9252.5/7.5

1979

AMS 7464 IV SW - SERIES V879