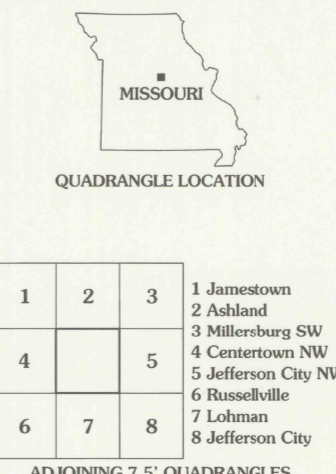
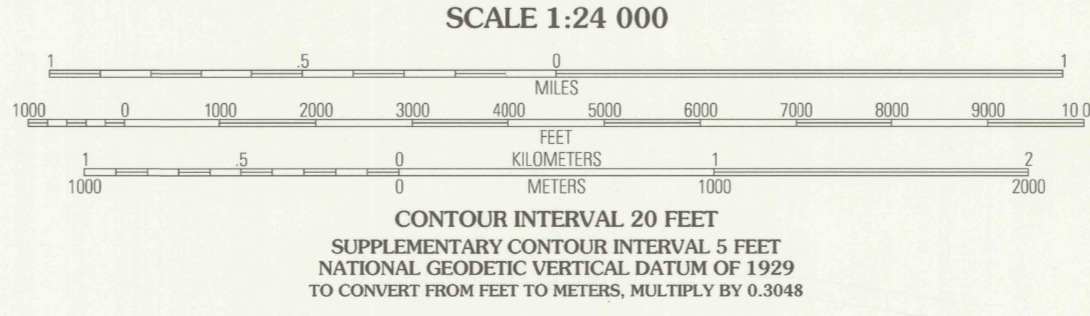
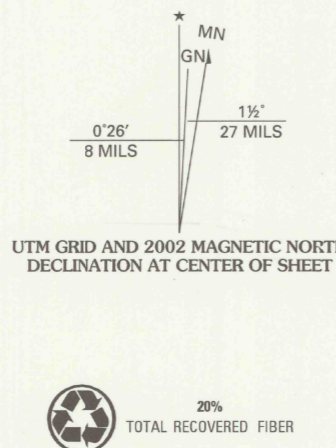




Produced by the United States Geological Survey 1981 Revision by USDA Forest Service 2000 Topography compiled 1967. Planimetry derived from imagery taken 1996 and other sources. Public Land Survey System and survey control current as of 2002. North American Datum of 1927 (NAD 27). Projection and 10 000-foot ticks: Missouri coordinate system, central zone (transverse Mercator) Blue 1000-meter Universal Transverse Mercator ticks, zone 15 North American Datum of 1983 (NAD 83) is shown by dashed corner ticks The values of the shift between NAD 27 and NAD 83 for 7.5-minute intersections are obtainable from National Geodetic Survey NADCON software Non-National Forest System lands within the National Forest Inholdings may exist in other National or State reservations This map is not a legal document. Public lands are subject to change and leasing, and may have access restrictions; check with appropriate offices. Obtain permission before entering private lands



Legend for highways and roads, including symbols for Interstate, U.S., State, County, National Forest, and National Forest Trail. Also includes a table for Hartsburg, MO 2000 with 8 numbered locations.

THIS MAP COMPLIES WITH NATIONAL MAP ACCURACY STANDARDS FOR SALE BY U.S. GEOLOGICAL SURVEY, P.O. BOX 25286, DENVER, COLORADO 80225 AND DIVISION OF GEOLOGY AND LAND SURVEY MISSOURI DEPARTMENT OF NATURAL RESOURCES, ROLLA, MISSOURI 65401 A FOLDER DESCRIBING TOPOGRAPHIC MAPS AND SYMBOLS IS AVAILABLE ON REQUEST

U.S. GEOLOGICAL SURVEY LIBRARY OCT 17 2003 RESTON, VA

Barcode and identification numbers: 1818 00414304 4