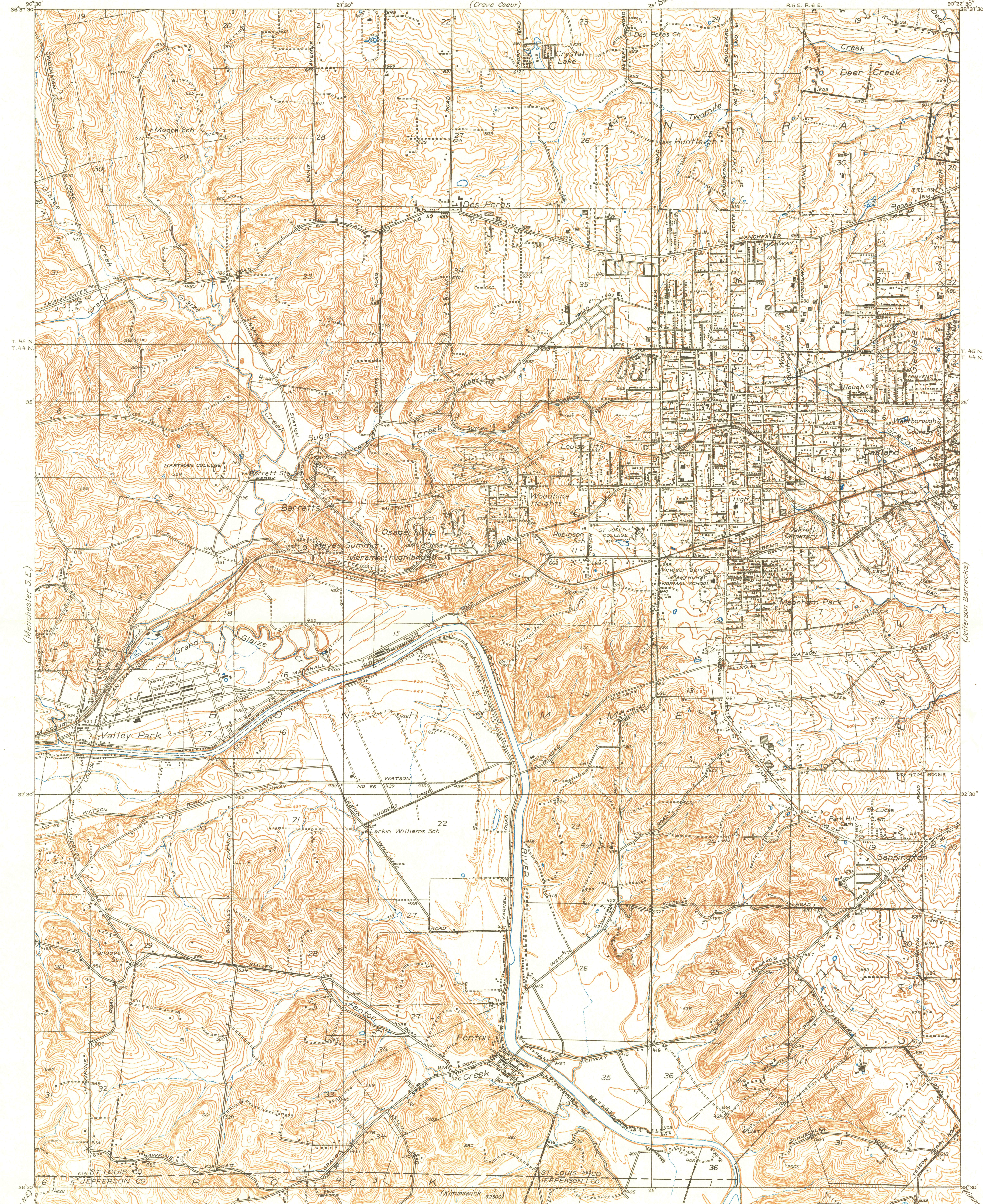


Advance sheet  
Subject to correction



(Manchester N.E.)

(Clayton)

(Manchester S.E.)

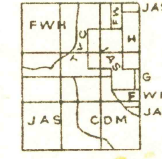

(Jefferson Barracks)

(Pacific N.E.)

(Wimmswick N.E.)

Glenn S. Smith, Division Engineer  
Topography by F.W. Hughes, M.J. Harden, J.A. Shumate,  
C.D. Mitchell, J.G. Groninger, and T.V. Cummins  
Culture and drainage in part compiled from aerial photographs  
taken by Air Corps U. S. Army  
Control by U. S. Geological Survey  
Surveyed in 1933

APPROXIMATE MEAN  
DECLINATION, 1953



Polyconic projection. North American datum  
USGS  
Historical File  
Topographic Division

KIRKWOOD, MO.

USGS Library  
Reston, VA.  
Topo Archive