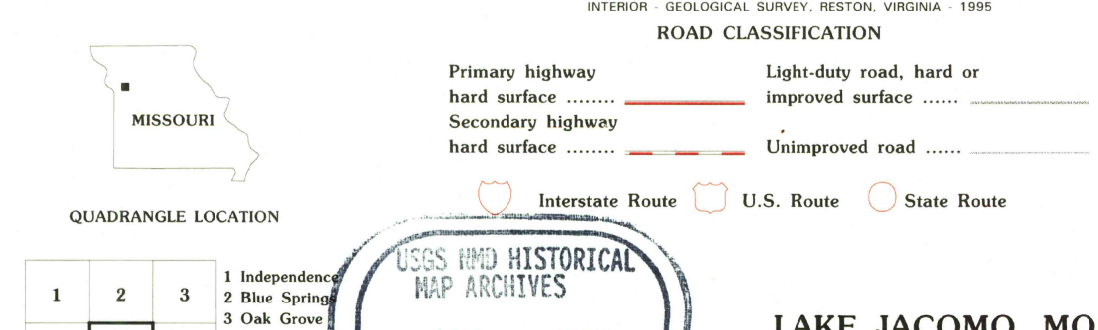
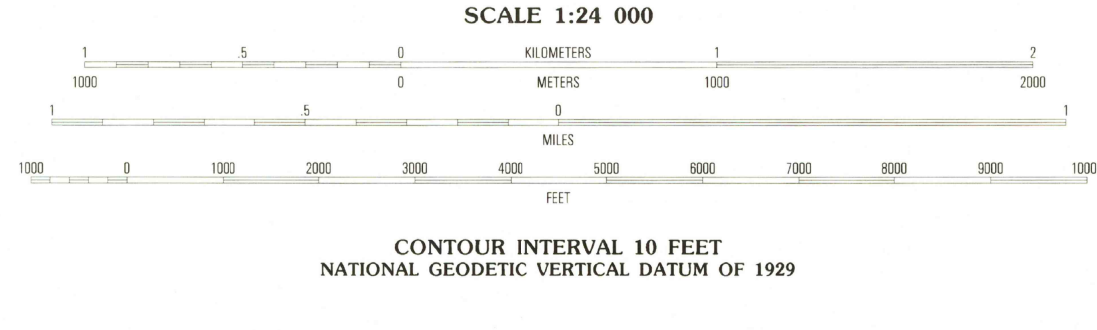
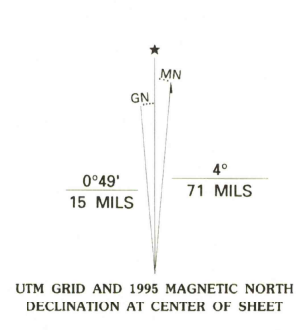


Produced by the United States Geological Survey
in cooperation with the State of Missouri, Geological Survey
and Water Resources
Compiled by photogrammetric methods from imagery dated 1955
Topography by planimetric surveys 1934. Revised 1963
Revised from imagery dated 1990. PLSS and survey control
current as of 1963. Map edited 1995. Contours not revised
Contours that conflict with revised planimetry are dashed
North American Datum of 1983 (NAD 83). Projection and
blue 1000-meter ticks: Universal Transverse Mercator, zone 15
10 000-foot ticks: Missouri Coordinate System of 1983 (west zone)
North American Datum of 1927 (NAD 27) is shown by dashed
corner ticks. The values of the shift between NAD 83 and NAD 27
for 7.5-minute intersections are obtainable from National Geodetic
Survey NADCON software
There may be private inholdings within the boundaries of
the National or State reservations shown on this map



QUADRANGLE LOCATION

1	2	3
4	5	6
7	8	9

1 Independent
2 Blue Springs
3 Oak Grove
4 Lees Summit
5 Tansy Lake
6 Raymore
7 Pleasant Hill
8 Strasburg

USGS AND HISTORICAL
MAP ARCHIVES
JAN 1996
REC'D FILE COPY

LAKE JACOMO, MO
38094-H3-TF-024

1990

DMA 7161 IV NE-SERIES V879

FOR SALE BY U.S. GEOLOGICAL SURVEY, DENVER, COLORADO 80225, OR RESTON, VIRGINIA 22092
AND DIVISION OF GEOLOGY AND LAND SURVEY
MISSOURI DEPARTMENT OF NATURAL RESOURCES, ROLLA, MISSOURI 65401
A FOLDER DESCRIBING TOPOGRAPHIC MAPS AND SYMBOLS IS AVAILABLE ON REQUEST

