

(7 1/2 Gravois Miles)

DEPARTMENT OF THE INTERIOR
U. S. GEOLOGICAL SURVEY

STATE OF MISSOURI
GEOLOGICAL SURVEY AND WATER RESOURCES
H. A. BUEHLER, STATE GEOLOGIST

Advance sheet.
Subject to correction.


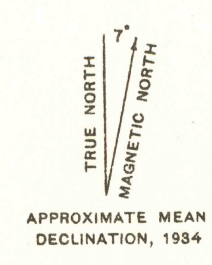
MISSOURI
LAKE OZARK QUADRANGLE

(7 1/2 Eldon)

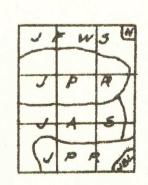


(Green Bay Terrace)

Glenn S. Smith, Division Engineer
Topography by J.A. Shumate, J.B. Leachman,
J.P. Rydeen, J.F.W. Smith and F.H. Nelson
Control by U.S. Geological Survey and
U.S. Coast and Geodetic Survey
Surveyed in 1932 and 1934



Contour interval 20 feet
Datum is mean sea level



Polyconic projection. 1927 North American datum

LAKE OZARK, MO

FILE COPY
APR 8 - 1955
MAP INFORMATION SERVICE
GEOLOGICAL SURVEY

