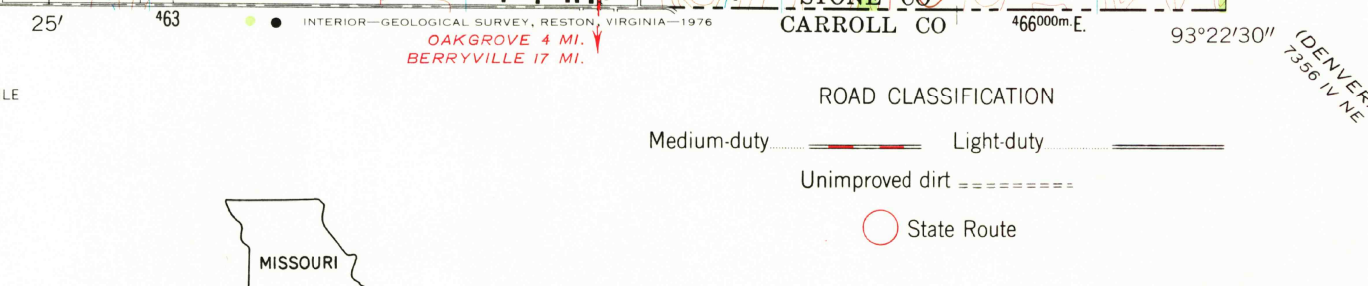
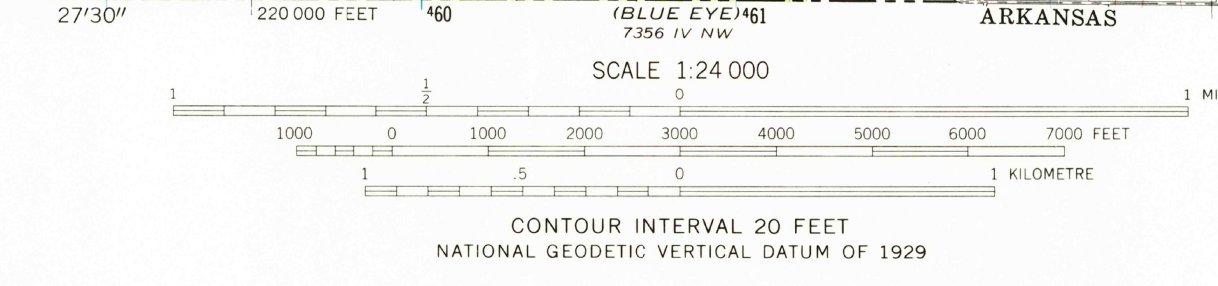
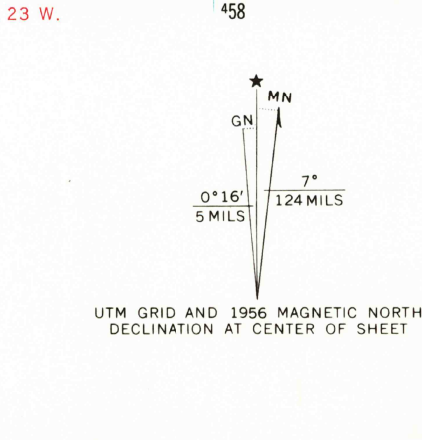


Mapped, edited, and published by the Geological Survey
 Control by USGS, USCGS, and USCE
 Topography from aerial photographs by multiple methods
 Aerial photographs taken 1952. Field check 1956
 Polyconic projection. 1927 North American datum
 10,000-foot grid based on Missouri coordinate system, central zone
 1000-metre Universal Transverse Mercator grid ticks,
 zone 15, shown in blue
 Areas covered by dashed light-blue pattern
 to be submerged by Table Rock Lake
 Maximum elevation 931. Normal elevation 915
 Unchecked elevations shown in brown



THIS MAP COMPLIES WITH NATIONAL MAP ACCURACY STANDARDS
 FOR SALE BY U.S. GEOLOGICAL SURVEY, DENVER, COLORADO 80225, OR RESTON, VIRGINIA 22092
 AND BY THE DIVISION OF RESEARCH AND TECHNICAL INFORMATION
 MISSOURI DEPARTMENT OF NATURAL RESOURCES, ROLLA, MISSOURI 65401
 A FOLDER DESCRIBING TOPOGRAPHIC MAPS AND SYMBOLS IS AVAILABLE ON REQUEST