





MC ELROY CREEK QUADRANGLE
MISSOURI-IOWA
7.5 MINUTE SERIES (TOPOGRAPHIC)



move the projection lines 3 meters north and 22 meters east as shown by dashed corner ticks.

THIS MAP COMPLIES WITH NATIONAL MAP ACCURACY STANDARDS
FOR SALE BY U. S. GEOLOGICAL SURVEY, DENVER, COLORADO 80225, OR RESTON, VIRGINIA 22092,
AND THE DIVISION OF GEOLOGY AND LAND SURVEY
MISSOURI DEPARTMENT OF NATURAL RESOURCES, ROLLA, MISSOURI 65401
AND IOWA GEOLOGICAL SURVEY, IOWA CITY, IOWA 52240
A FOLDER DESCRIBING TOPOGRAPHIC MAPS AND SYMBOLS IS AVAILABLE ON REQUEST

Primary highway, hard surface Light-duty road, hard or improved surface
Secondary highway, hard surface Unimproved road
 Interstate Route  U. S. Route  State Route

MC ELROY CREEK, MO.-IOWA
N4030-W9530/7.5

1981

DMA 6865 II SE-SERIES V879