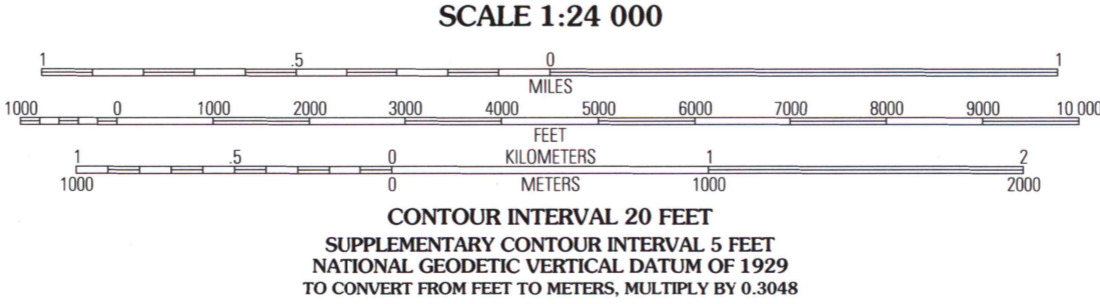
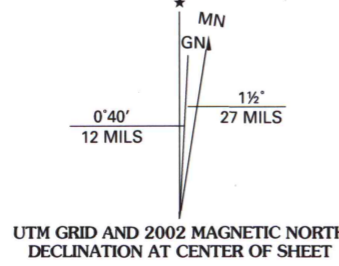




Produced by the United States Geological Survey 1975
Revision by USDA Forest Service 2000
Topography compiled 1970. Planimetry derived from imagery taken 1996 and other sources. Public Land Survey System and survey control current as of 2002
North American Datum of 1927 (NAD 27). Projection and 10 000-foot ticks: Missouri coordinate system, central zone (transverse Mercator)
Blue 1000-meter Universal Transverse Mercator ticks, zone 15
North American Datum of 1983 (NAD 83) is shown by dashed corner ticks
The values of the shift between NAD 27 and NAD 83 for 7.5-minute intersections are obtainable from National Geodetic Survey NADCON software
Non-National Forest System lands within the National Forest
Inholdings may exist in other National or State reservations
This map is not a legal document. Public lands are subject to change and leasing, and may have access restrictions; check with appropriate offices. Obtain permission before entering private lands



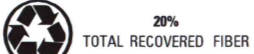
1	2	3	1 Guthrie
2	3	4	2 Fulton
3	4	5	3 Reform
4	5	6	4 New Bloomfield
5	6	7	5 Mokane East
6	7	8	6 Osage City
7	8		7 Loose Creek
8			8 Laytown

HIGHWAYS AND ROADS

Interstate		Primary highway	
U. S.		Secondary highway	
State		Light-duty road	
County		National Forest, suitable for passenger cars	
National Forest, suitable for high clearance vehicles		National Forest Trail	
Composition: Unspecified		Gate; Barrier	
Paved			
Gravel			
Dirt			
Unimproved; 4 wheel drive			
Trail			

MOKANE WEST, MO
2000
38991-F8-TF-024
NIMA 7661 III NW-SERIES V879

U.S. Regional
Depository Copy
DO NOT DISCARD



THIS MAP COMPLIES WITH NATIONAL MAP ACCURACY STANDARDS
FOR SALE BY U.S. GEOLOGICAL SURVEY, P.O. BOX 25286, DENVER, COLORADO 80225
MISSOURI DEPARTMENT OF NATURAL RESOURCES, ROLLA, MISSOURI 65401
A FOLDER DESCRIBING TOPOGRAPHIC MAPS AND SYMBOLS IS AVAILABLE ON REQUEST

ARTHUR H. ROBINSON MAP LIBRARY
University of Wisconsin-Madison