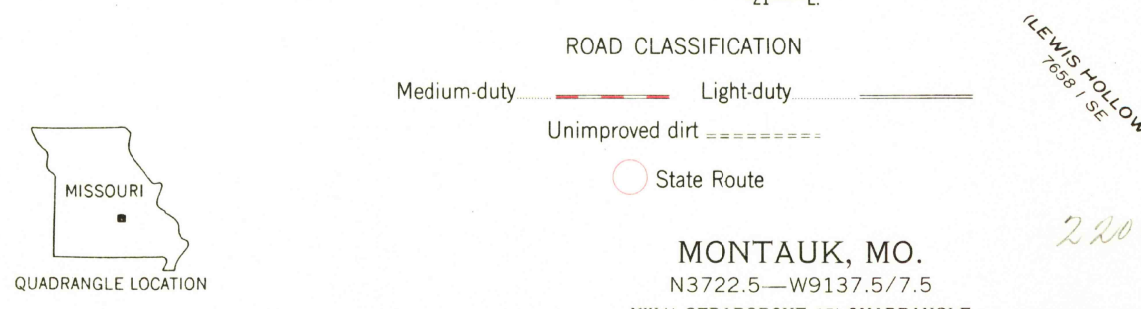
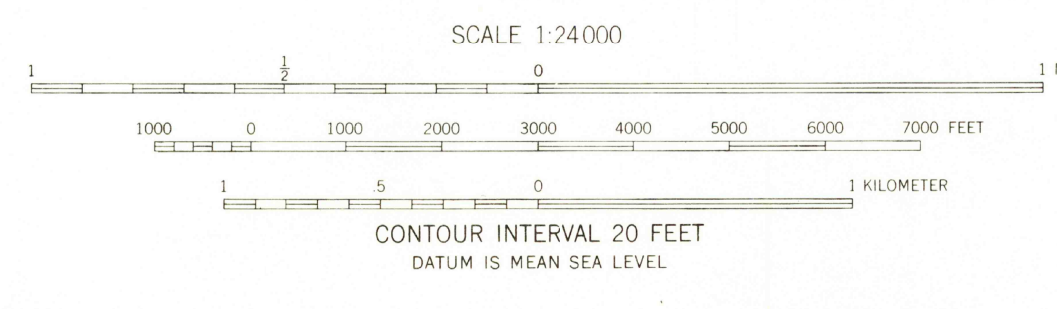
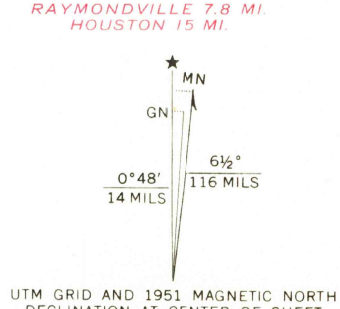


Mapped, edited, and published by the Geological Survey
Control by USGS and USC&GS
Topography from aerial photographs by multiplex methods
Aerial photographs taken 1949, Field check 1951
Polyconic projection, 1927 North American datum
10,000-foot grids based on Missouri coordinate system,
east and central zones
1000-meter Universal Transverse Mercator grid ticks,
zone 15, shown in blue



THIS MAP COMPLIES WITH NATIONAL MAP ACCURACY STANDARDS
FOR SALE BY U. S. GEOLOGICAL SURVEY, DENVER, COLORADO 80225, OR WASHINGTON, D. C. 20242
AND BY THE MISSOURI GEOLOGICAL SURVEY, ROLLA, MISSOURI 65401
A FOLDER DESCRIBING TOPOGRAPHIC MAPS AND SYMBOLS IS AVAILABLE ON REQUEST

MONTAUK, MO.
N3722.5-W9137.5/7.5
NW/4 CEDARROVE 15' QUADRANGLE
1951
AMS 7658 1 NW-SERIES V879

APR 25 1973