

Mapped, edited, and published by the Geological Survey

Control by USGS and USC&GS

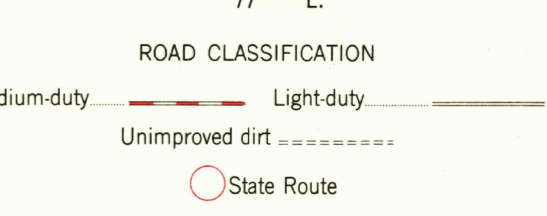
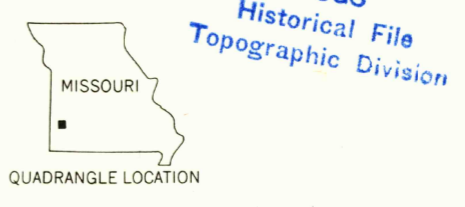
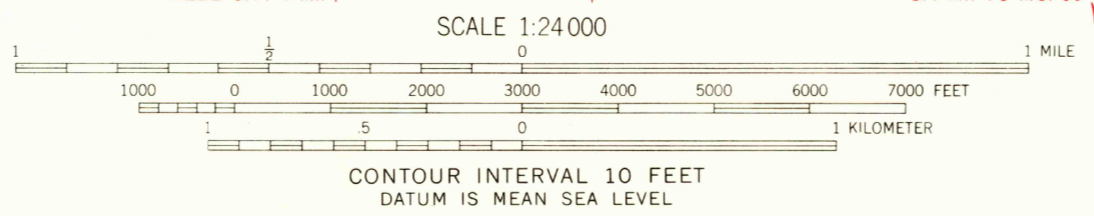
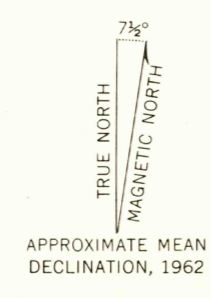
Topography by photogrammetric methods from aerial photographs taken 1959 and planetable surveys 1961-62

Polyconic projection. 1927 North American datum

10,000-foot grid based on Missouri coordinate system, west zone

1000-meter Universal Transverse Mercator grid ticks, zone 15, shown in blue

Fine red dashed lines indicate selected fence and field lines where generally visible on aerial photographs. This information is unchecked



THIS MAP COMPLIES WITH NATIONAL MAP ACCURACY STANDARDS
FOR SALE BY U. S. GEOLOGICAL SURVEY, DENVER 25, COLORADO OR WASHINGTON 25, D. C.
AND BY THE MISSOURI GEOLOGICAL SURVEY, ROLLA, MISSOURI
A FOLDER DESCRIBING TOPOGRAPHIC MAPS AND SYMBOLS IS AVAILABLE ON REQUEST

NECK CITY, MO.
N 3715-W 9422.5/7.5
1962

2060