

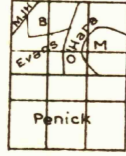
Advance sheet  
Subject to correction




U.S.G.S.  
FILE COPY  
TOPOGRAPHIC DIVISION

U.S.G.S.  
FILE COPY  
TOPOGRAPHIC DIVISION

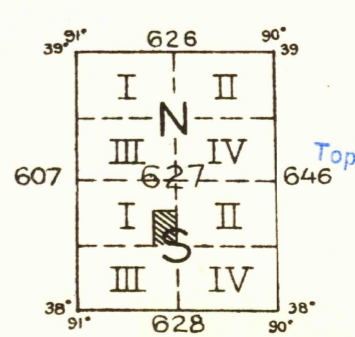
Glenn S. Smith Division Engineer  
Topography by S. T. Penick, T. F. Murphy, S. B. O'Hara,  
M. J. Harden, J. L. Buckmaster and S. S. Evans  
Culture and drainage in part compiled from aerial photographs  
taken by Air Corps, U. S. Army  
Control by U. S. Geological Survey  
Surveyed in 1930



TRUE NORTH  
MAGNETIC NORTH  
APPROXIMATE MEAN  
DECLINATION, 1930



Contour interval 20 feet  
10 foot contours added in dashed lines  
Datum is mean sea level



Polygonic projection: North American datum  
5000 yard grid based upon U. S. zone system, C

U.S.G.S.  
Historical File  
Topographic Division  
PACIFIC SE 1/4, MO.