



Advance sheet.
Subject to correction.

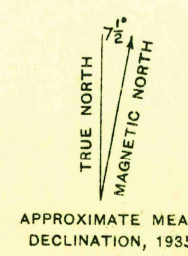
(Gravois Mills 82300)

(Gravois Mills 82300)

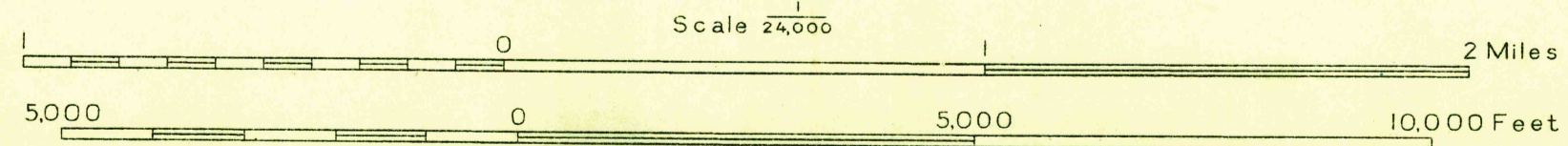
(712 Gravois Mills)

(Purvis)

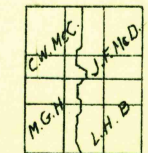
Glenn S. Smith, Division Engineer
Topography by C. W. McCaw, J. F. McDonald,
M. G. Handly and L. H. Bray
Control by U. S. Geological Survey and
U. S. Coast and Geodetic Survey
Surveyed in 1935



APPROXIMATE MEAN
DECLINATION, 1955



Scale 24,000
Contour interval 20 feet
Datum is mean sea level



Polygonic projection. 1927 North American datum
USGS
Historical File
Topographic Division