

Advance sheet.
Subject to correction



(Gravois Mills) 6250

(Eldon 6250)

T. 42 N.
T. 41 N.

T. 42 N.
T. 41 N.

(7 1/2 Gravois Mills)

(7 1/2 Eldon)

17° 30'

17° 30'


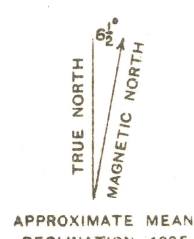
T. 41 N.
T. 40 N.

T. 41 N.
T. 40 N.

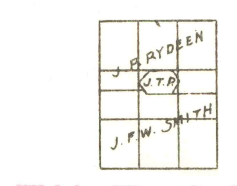
38° 15' 32' 45" R. 17 W. R. 16 W.

38° 15' 32' 45" R. 16 W. R. 15 W. 32' 37' 30" (Eggsell)

Glenn S. Smith, Division Engineer
Topography by J. P. Rydeen,
J. F. W. Smith and J. T. Powell
Control by U. S. Geological Survey and
U. S. Coast and Geodetic Survey
Surveyed in 1935



Scale 24,000
Contour interval 20 feet
Datum is mean sea level



FILE COPY
MAY 31 1957
MAP INFORMATION OFFICE
GEOLOGICAL SURVEY

ROCKY MOUNT, MO.

(Purvis)

