

(Woods Chapel)

DEPARTMENT OF THE INTERIOR
U. S. GEOLOGICAL SURVEY

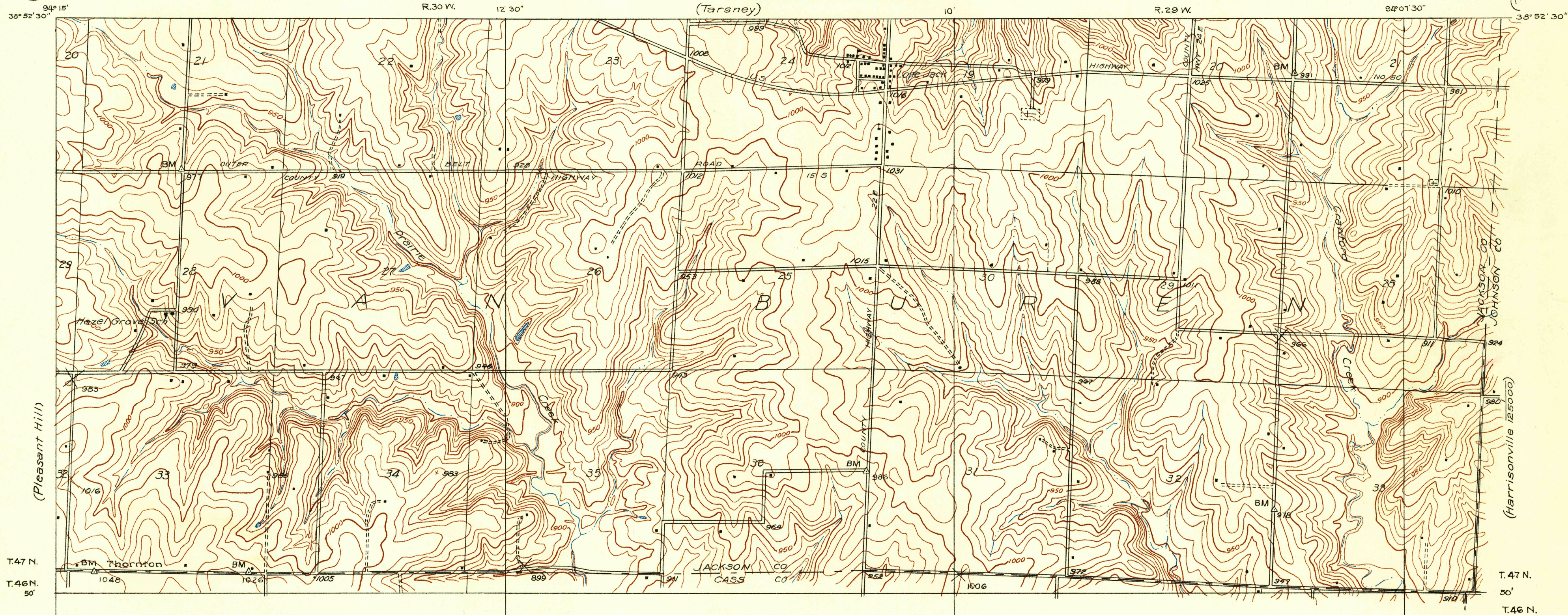
STATE OF MISSOURI
GEOLOGICAL SURVEY AND WATER RESOURCES
H. A. BUEHLER, STATE GEOLOGIST

Advance sheet
Subject to correction

U. S. G. S.
FILE COPY
Inspection and Editing.

MISSOURI
STRASBURG QUADRANGLE

(Harrisonville)
125000



THIS AREA IS SHOWN ON THE MAP OF HARRISONVILLE QUADRANGLE,
SURVEYED IN 1885, SCALE 1:125000

38°40'45"

(Harrisonville)
125000

Glenn S. Smith, Division Engineer
Topography by J.B. Leavitt,
J.B. Leachman and R.W. Blackburn.
Control by U. S. Geological Survey
and U. S. Coast and Geodetic Survey
Surveyed in 1934.

TRUE NORTH
MAGNETIC NORTH
APPROXIMATE MEAN
DECLINATION 1934.


R.30 W. 12'30"

(Harrisonville 125000)

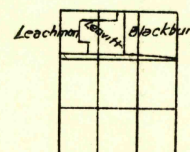
R.29 W.

38°40'45"

(Harrisonville)
125000



Contour interval 10 feet
Datum is mean sea level



USGS
Historical File
Topographic Division
Polyconic projection. 1927 North American datum

STRASBURG, MO.