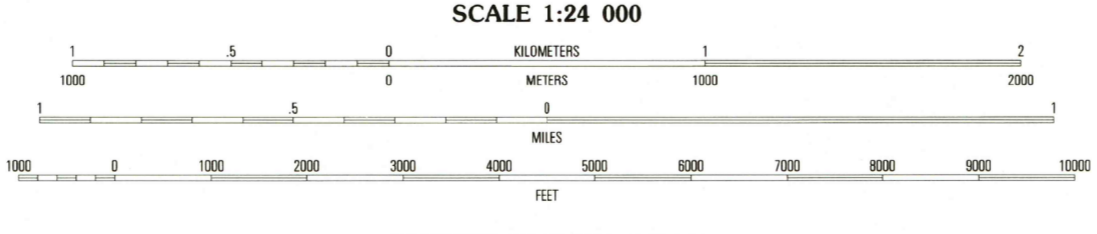
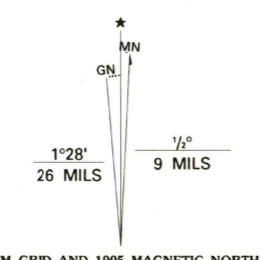


Produced by the United States Geological Survey  
Compiled by photogrammetric methods from imagery dated 1965  
Topography partly by planimeter surveys 1967. Revised in  
cooperation with U.S. Army Corps of Engineers from imagery  
dated 1993. PLSS and survey control current as of 1967  
Map edited 1995. Contours not revised.  
North American Datum of 1983 (NAD 83). Projection and  
blue 1000-foot ticks: Universal Transverse Mercator, zone 16  
10 000-foot ticks: Missouri (east zone) and Illinois (west zone)  
Coordinate Systems of 1983  
North American Datum of 1927 (NAD 27) is shown by dashed  
corner ticks. The values of the shift between NAD 83 and NAD 27  
for 7.5-minute intersections are obtainable from National Geodetic  
Survey NADCON software




ROAD CLASSIFICATION

Primary highway hard surface	Light-duty road, hard or improved surface
Secondary highway hard surface	Unimproved road
Interstate Route	U.S. Route
	State Route

QUADRANGLE LOCATION

1	2	3
4	5	6
7	8	

ADJOINING 7.5' QUADRANGLE NAMES



THEBES SW, MO-IL  
37089-A4-TF-024  
1993  
DMA 8158 III SW-SERIES V879

THIS MAP COMPLIES WITH NATIONAL MAP ACCURACY STANDARDS  
FOR SALE BY U.S. GEOLOGICAL SURVEY, DENVER, COLORADO 80225, OR RESTON, VIRGINIA 22092  
AND DIVISION OF GEOLOGY AND LAND SURVEY  
MISSOURI DEPARTMENT OF NATURAL RESOURCES, ROLLA, MISSOURI 65401  
AND ILLINOIS GEOLOGICAL SURVEY, CHAMPAIGN, ILLINOIS 61820  
A FOLDER DESCRIBING TOPOGRAPHIC MAPS AND SYMBOLS IS AVAILABLE ON REQUEST

