





VERA QUADRANGLE
MISSOURI-PIKE CO.
7.5-MINUTE SERIES (TOPOGRAPHIC)



UTM GRID AND 1995 MAGNETIC NORTH
DECLINATION AT CENTER OF SHEET



A diagram of a rectangular field. The width is labeled as 20 FEET and the height is labeled as 5 FT.

Primary highway
hard surface Light-duty road, hard or
improved surface
Secondary highway
hard surface Unimproved road
 Interstate Route  U.S. Route  State Route

VERA, MO
39091-D2-TF-024
1991

DMA 7762 I NW-SERIES V879

