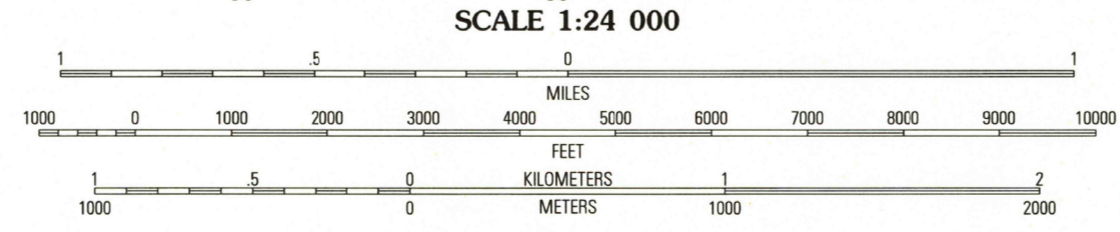
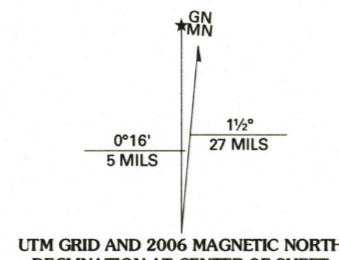


Produced by the United States Geological Survey 1982 Revision by USDA Forest Service 2004
Topography compiled 1976. Planimetry derived from imagery taken 1998 and other sources. Public Land Survey System and survey control current as of 2005. Boundaries current as of 2005
North American Datum of 1983 (NAD 83). Projection and 1 000-meter grid: Universal Transverse Mercator, zone 15
10 000-foot ticks: Missouri Coordinate System (central zone)
North American Datum of 1927 (NAD 27) is shown by dashed corner ticks
The values of the shift between NAD 83 and NAD 27 for 7.5-minute intersections are obtainable from National Geodetic Survey NADCON software
Non-National Forest System lands within the National Forest
Inholdings may exist in other National or State reservations
This map is not a legal document. Public lands are subject to change and leasing, and may have access restrictions; check with appropriate offices
Obtain permission before entering private lands



HIGHWAYS AND ROADS

Interstate	1	Primary highway	—
U.S.	2	Secondary highway	—
State	3	Light-duty road	—
County	4	Composition: Unspecified	—
National Forest, suitable for passenger cars	5	Paved	—
National Forest, suitable for high clearance vehicles	6	Gravel	—
National Forest Trail	7	Dirt	—
	8	Unimproved; 4 wheel drive	—
		Trail	—
		Gate; Barrier	—


CONTOUR INTERVAL 20 FEET
NATIONAL GEODETIC VERTICAL DATUM OF 1929
TO CONVERT FROM FEET TO METERS, MULTIPLY BY 0.3048
THIS MAP COMPLIES WITH NATIONAL MAP ACCURACY STANDARDS
FOR SALE BY U.S. GEOLOGICAL SURVEY, P.O. BOX 25286, DENVER, COLORADO 80225
AND DIVISION OF GEOLOGY AND LAND SURVEY, MISSOURI DEPARTMENT OF NATURAL RESOURCES,
ROLLA, MISSOURI 65401
A FOLDER DESCRIBING TOPOGRAPHIC MAPS AND SYMBOLS IS AVAILABLE ON REQUEST

ADJOINING 7.5' QUADRANGLES

1	2	3
4	5	6
7	8	

1 Ava
2 Sweden
3 Brushy Knob
4 Smaller
5 Rockbridge
6 Thornfield
7 Wilbur
8 Gainesville NW

USGS Library Reston, VA. Topo Archive



MAR 13 2007



WASOLA, MO 2004
36092-G5-TF-024
NGA 7457 1 SE-SERIES V879