
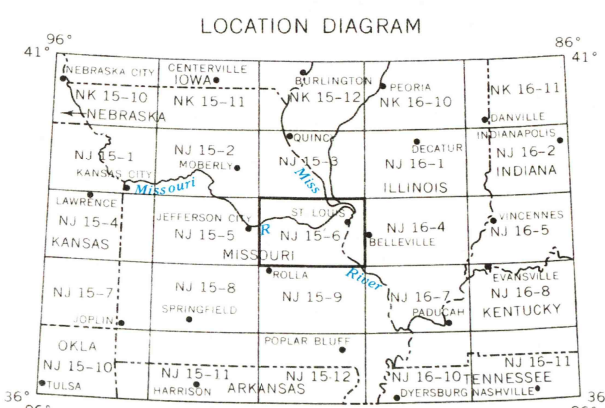
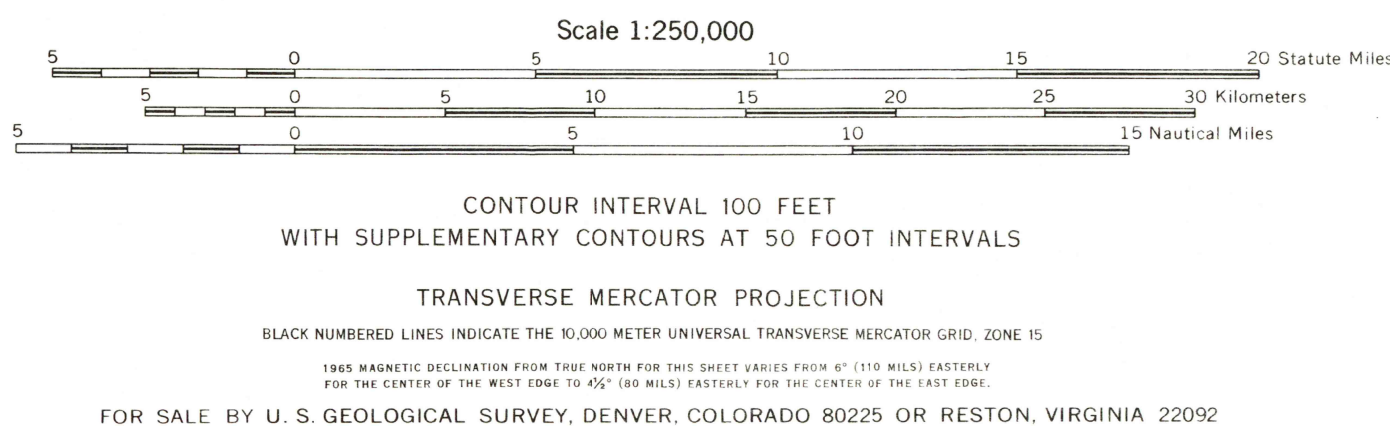
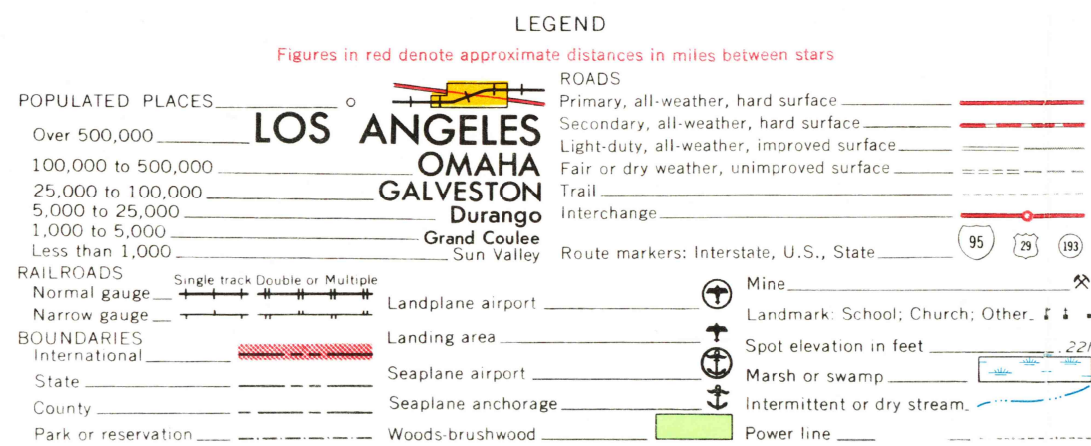


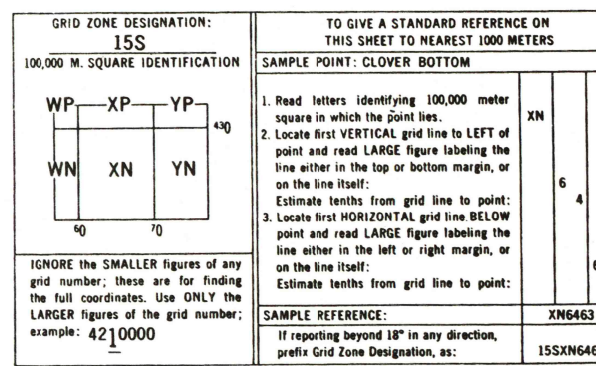
V502, EDITION 4

Prepared by the U.S. Army Topographic Command (TPACK), Washington, D.C. Compiled in 1962 by photogrammetric methods and from United States quadrangles, 1:24,000, 1:25,000, 1:50,000, and 1:62,500, 1934-60. Planimetry revised in part from aerial photographs taken 1953-61. Map field checked 1963. Revised by the U.S. Geological Survey 1969.

Location of geodetic control established by government agencies is shown on corresponding 1:250,000-scale Geodetic Control Diagram



TOWNSHIP OR RANGE LINE
LAND GRANT BOUNDARY



USGS
Historical File
Topographic Division

ST. LOUIS, MISSOURI; ILLINOIS
1963
REVISED 1969

STOCK NO. V502XNJ156***04

1-6-1975
6460
JAN
64