

UNITED STATES
DEPARTMENT OF THE INTERIOR
GEOLOGICAL SURVEY

STATE OF MISSOURI
GEOLOGICAL SURVEY AND WATER RESOURCES
H. A. BUEHLER, STATE GEOLOGIST

MISSOURI
BIG PINEY QUADRANGLE
(HIGHWAY STRIP)


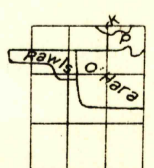


Unaudited advance sheet
Subject to correction

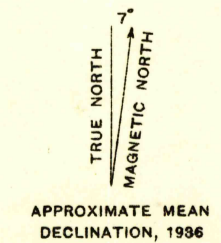
USGS
Historical File
Topographic Division

USGS
Historical File
Topographic Division

Glenn S. Smith, Division Engineer
Topography by S. T. Penick, J. M. Rawls,
S. B. O'Hara, and C. A. Killian
Surveyed in 1932, 1933, and 1936.



Contour interval 20 feet
Datum is mean sea level



Polyconic projection. 1927 North American datum

BIG PINEY, MO.