

Unedited advance sheet  
Subject to correction

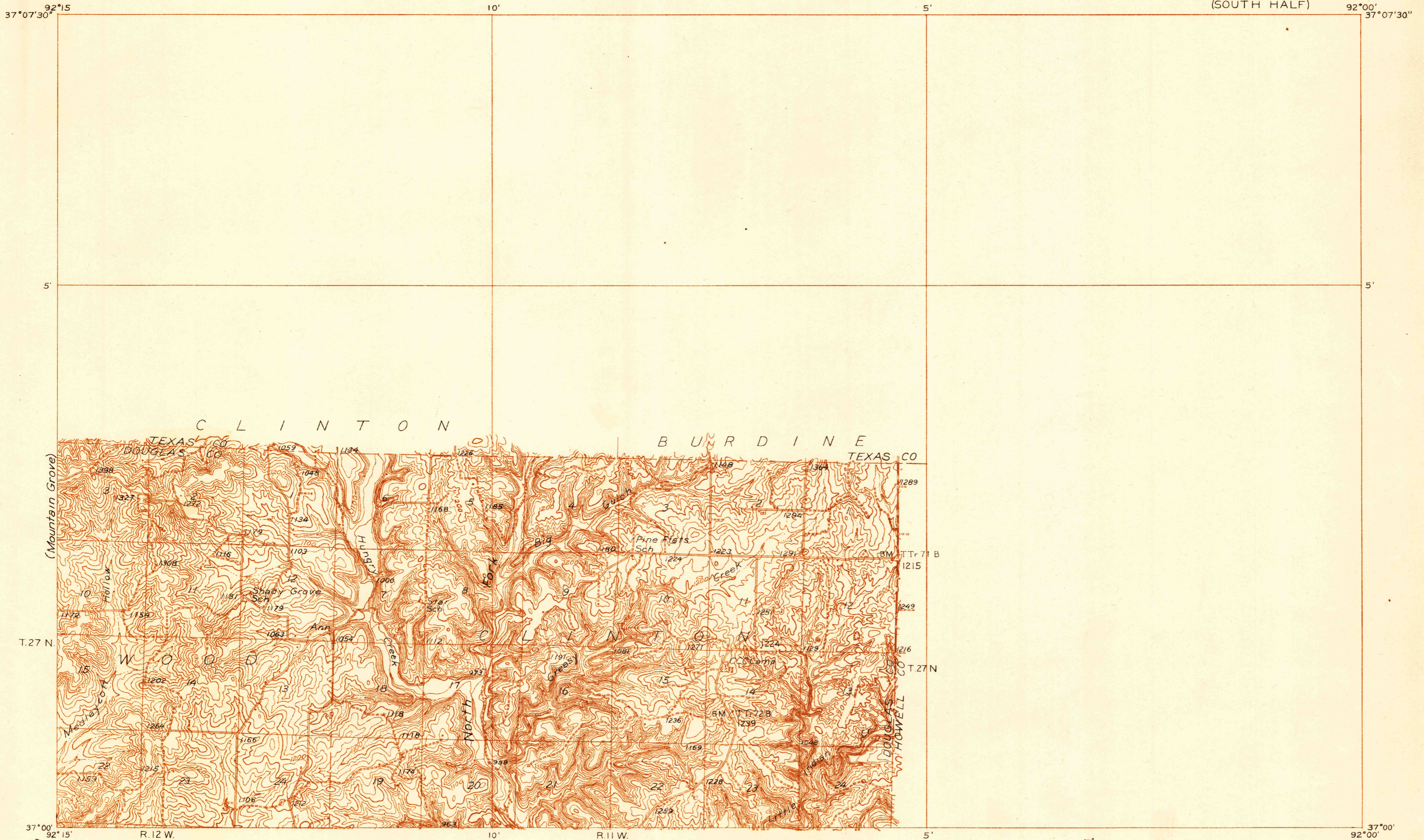
U. S. G. S.  
**FILE COPY**  
Inspection and Editing.

USGS  
Historical File  
Topographic Division

UNITED STATES  
DEPARTMENT OF THE INTERIOR  
GEOLOGICAL SURVEY


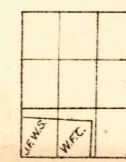
STATE OF MISSOURI  
GEOLOGICAL SURVEY AND WATER RESOURCES  
H. A. BUEHLER, STATE GEOLOGIST

MISSOURI  
**CABOOL QUADRANGLE**  
(SOUTH HALF)

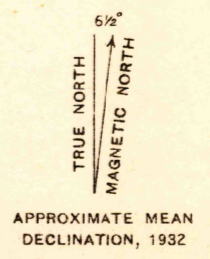


(Buchhart)

Glenn S. Smith, Division Engineer  
Topography by W.F. Chenault and J.F.W. Smith  
Surveyed in 1937



Contour interval 20 feet  
Datum is mean sea level



Polygonic projection. 1927 North American datum

USGS  
Historical File  
Topographic Division

CABOOL MO