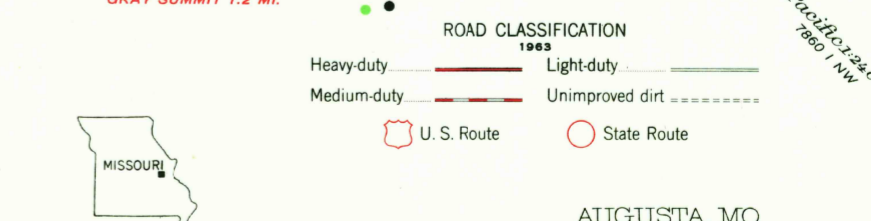
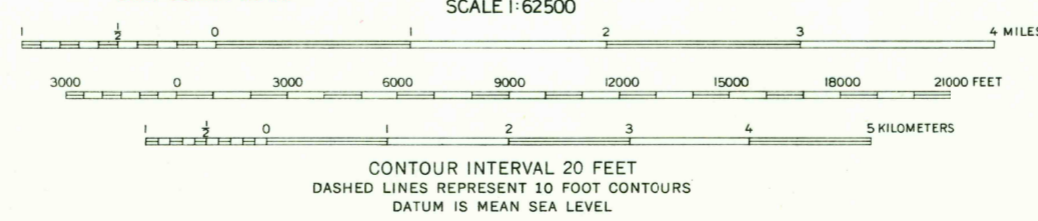
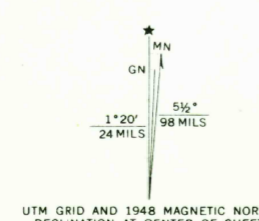


Mapped, edited, and published by the Geological Survey  
Control by USGS, USC & GS, and Missouri River Commission  
Topography from aerial photographs by multiplex methods  
Aerial photographs taken 1945, field check 1948  
Polyconic projection, 1927 North American datum  
1000-foot grid based on Missouri coordinate system, east zone  
1000-meter Universal Transverse Mercator grid ticks, zone 15, shown in blue



CONTOUR INTERVAL 20 FEET  
DASHED LINES REPRESENT 10 FOOT CONTOURS  
DATUM IS MEAN SEA LEVEL

MISSOURI  
QUADRANGLE LOCATION

THIS MAP COMPLIES WITH NATIONAL MAP ACCURACY STANDARDS  
FOR SALE BY U. S. GEOLOGICAL SURVEY, DENVER, COLORADO 80225 OR WASHINGTON, D. C. 20242  
AND MISSOURI GEOLOGICAL SURVEY, ROLLA, MISSOURI 65401  
A FOLDER DESCRIBING TOPOGRAPHIC MAPS AND SYMBOLS IS AVAILABLE ON REQUEST

AUGUSTA, MO.  
N3830-W9045/15  
1948  
AMS 7861 III—SERIES V779