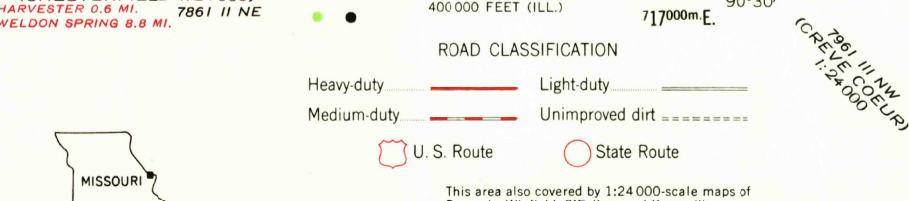
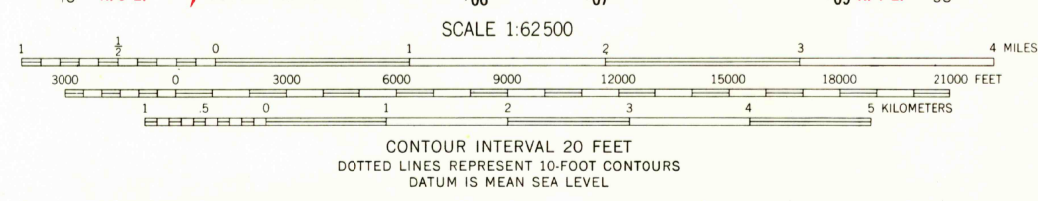
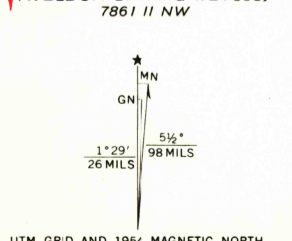




Mapped by the Army Map Service
Edited and published by the Geological Survey
Control by USGS, USC&GS, and USCE
Compiled in 1960 from 1:24 000-scale maps of Brussels,
Winfield, O'Fallon, and Kampville 7.5 minute
quadrangles, surveyed 1954
Topography from aerial photographs by photogrammetric methods
Aerial photographs taken 1952
Polyconic projection. 1927 North American datum
10,000-foot grids based on Missouri coordinate system, east zone
and Illinois coordinate system, west zone
1000-meter Universal Transverse Mercator grid ticks,
zone 15, shown in blue
Red tint indicates area in which only landmark buildings are shown
Dashed land lines indicate approximate locations
Unchecked elevations are shown in brown



THIS MAP COMPLIES WITH NATIONAL MAP ACCURACY STANDARDS
FOR SALE BY U.S. GEOLOGICAL SURVEY, DENVER, COLORADO 80225, OR WASHINGTON, D.C. 20242
AND BY THE STATE GEOLOGICAL SURVEY, URBANA, ILLINOIS
A FOLDER DESCRIBING TOPOGRAPHIC MAPS AND SYMBOLS IS AVAILABLE ON REQUEST



BRUSSELS, MO.—ILL.
N 3845—W9030/15
1954
AMS 7861 I—SERIES V779