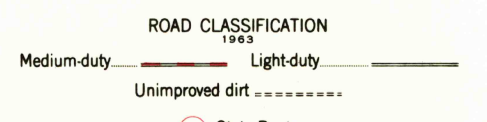
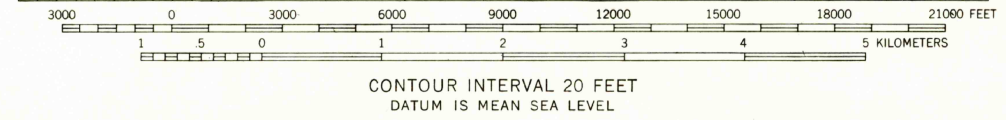
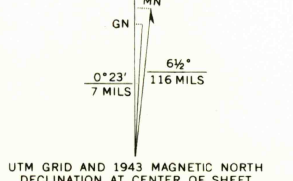




Map by the Geological Survey 1933, 1936, 1937, and 1943
SCALE 1:62500
POLYCONIC PROJECTION. 1927 NORTH AMERICAN DATUM
10,000-FOOT GRID BASED ON MISSOURI (CENTRAL) RECTANGULAR COORDINATE SYSTEM
1000-METER UNIVERSAL TRANSVERSE MERCATOR GRID TICKS, ZONE 15, SHOWN IN BLUE



FOR SALE BY U. S. GEOLOGICAL SURVEY, DENVER, COLORADO 80225 OR WASHINGTON, D. C. 20242
AND BY THE MISSOURI GEOLOGICAL SURVEY, ROLLA, MISSOURI
A FOLDER DESCRIBING TOPOGRAPHIC MAPS AND SYMBOLS IS AVAILABLE ON REQUEST

BUCKHART, MO.
N3645-W9215/15
1943

AMS 7557, IV, SERIES V779
U.S.G.S.
Historical File Topographic Division
FILE COPY

SEP 21 1965
5650