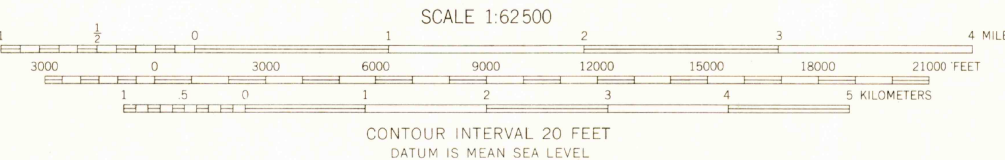
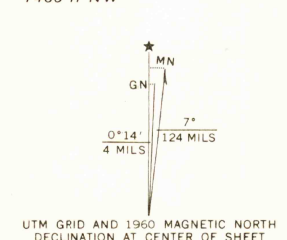


7460 III SE 0000  
FORTUNA 1:24 000  
7460 III NE  
SUNPASK BE 0000  
7460 III NW  
LAKESK BE 0000

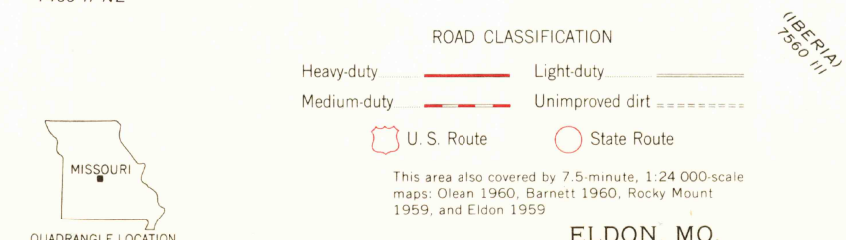
756 III  
CENTERTOWN

Mapped, edited, and published by the Geological Survey in cooperation with the Missouri Geological Survey  
Control by USGS and USC&GS  
Compiled in 1964 from 1:24 000-scale maps dated 1959-60  
Polyconic projection. 1927 North American datum  
10,000-foot grid based on Missouri coordinate system, central zone  
1000-meter Universal Transverse Mercator grid ticks, zone 15, shown in blue  
Red tint indicates area in which only landmark buildings are shown



CONTOUR INTERVAL 20 FEET  
DATUM IS MEAN SEA LEVEL

THIS MAP COMPLIES WITH NATIONAL MAP ACCURACY STANDARDS  
FOR SALE BY U.S. GEOLOGICAL SURVEY, DENVER, COLORADO 80225, OR WASHINGTON, D. C. 20242  
AND BY THE MISSOURI GEOLOGICAL SURVEY, ROLLA, MISSOURI  
A FOLDER DESCRIBING TOPOGRAPHIC MAPS AND SYMBOLS IS AVAILABLE ON REQUEST



This area also covered by 7.5-minute, 1:24 000-scale maps: Olean 1960, Barnett 1960, Rocky Mount 1959, and Eldon 1959

ELDON, MO.  
N3815-W9230/15

1960

AMS 7460 I-SERIES V779