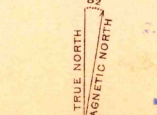

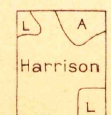


U.S.G.S.  
FILE COPY  
Ed. Div. Topographic Maps

U.S.G.S.  
FILE COPY  
Ed. Div. Topographic Maps

R.B. Marshall, Chief Geographer.  
W.H. Herron, Geographer in charge.  
Topography by R.L. Harrison, C.G. Anderson, and G.W. Lucas.  
Control by E.L. McNair and G.W. Lucas.  
Surveyed in 1914.



USGS MAR 7 - 1916 3500  
Historical File  
Topographic Division

NEOSHO, Mo.