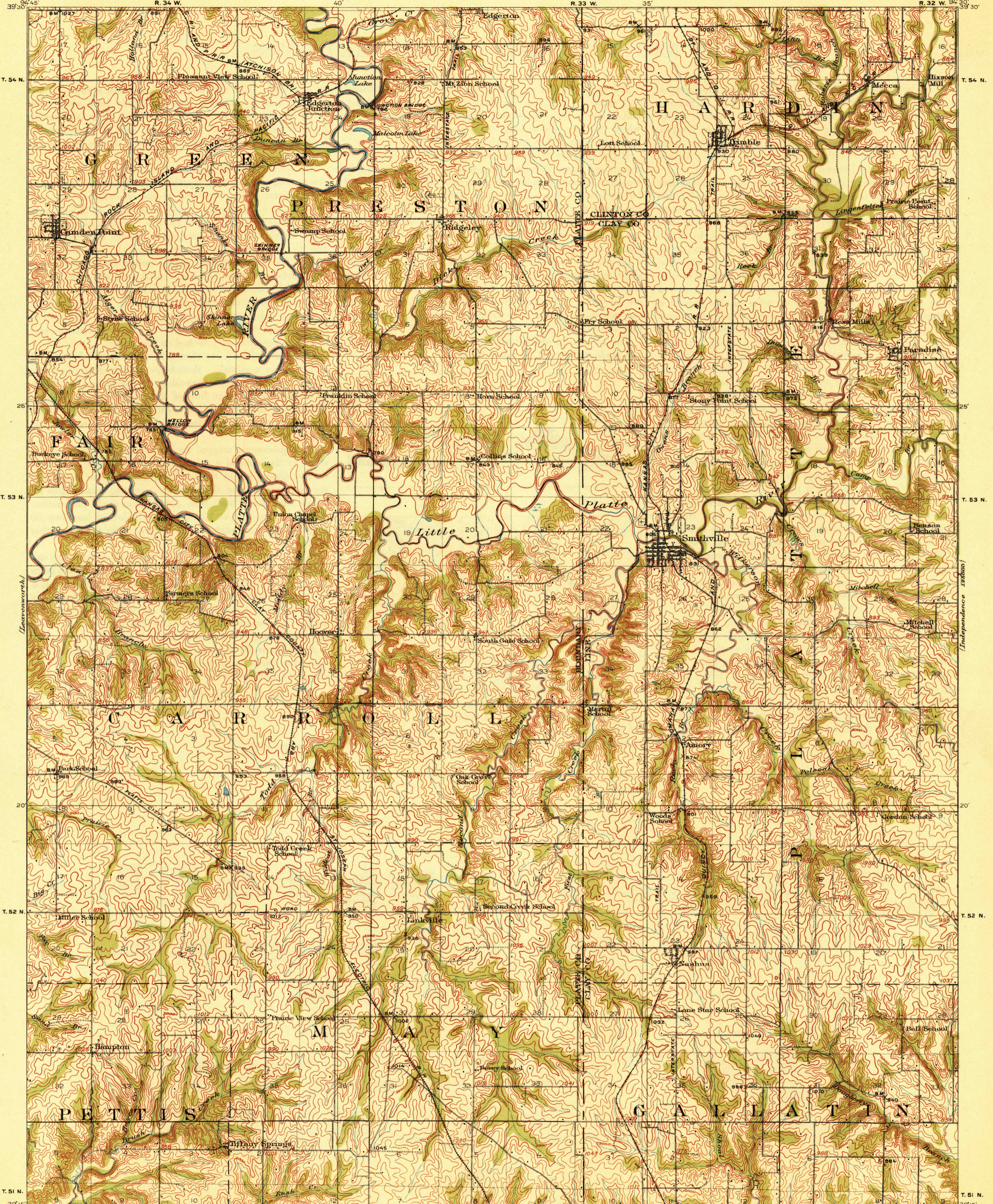


TOPOGRAPHY

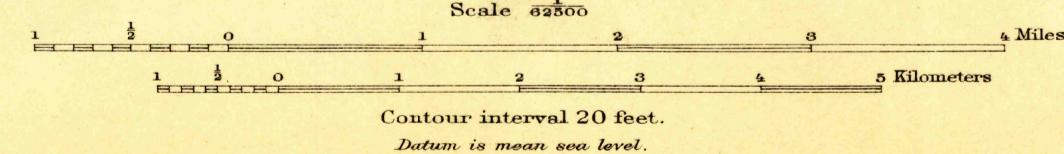
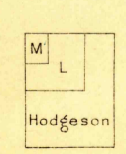
U.S. GEOLOGICAL SURVEY
GEORGE OTIS SMITH, DIRECTOR
R. 34 W.

STATE OF MISSOURI
BUREAU OF GEOLOGY AND MINES
H.A. BUEHLER, DIRECTOR AND STATE GEOLOGIST
R. 33 W.

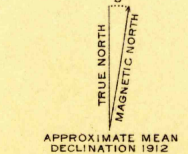
MISSOURI
SMITHVILLE QUADRANGLE
R. 32 W. 94° 30'



R. B. Marshall, Chief Geographer.
W. H. Herron, Geographer in charge.
Topography by H. H. Hodgeson, P. W. McMillen, and J. B. Leavitt.
Control by Geo. T. Hawkins, J. R. Ellis, P. W. McMillen,
and J. B. Leavitt.
Surveyed in 1912.
SURVEYED IN COOPERATION WITH THE STATE OF MISSOURI.



Contour interval 20 feet.
Datum is mean sea level.



Edition of April 1914.

SMITHVILLE