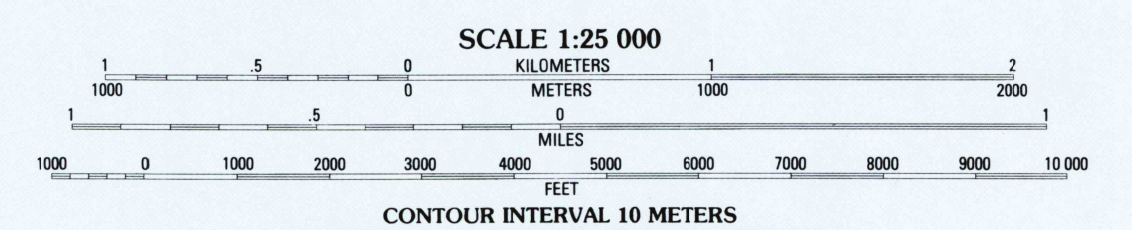


UNITED STATES
DEPARTMENT OF THE INTERIOR
GEOLOGICAL SURVEY

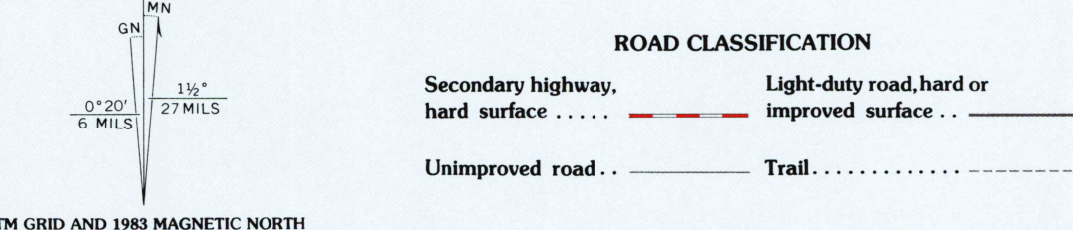
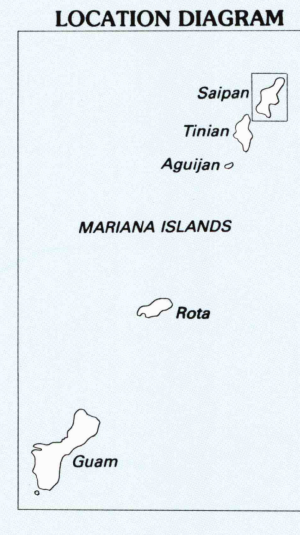
TOPOGRAPHIC MAP
OF THE
ISLAND OF SAIPAN
COMMONWEALTH OF THE NORTHERN MARIANA ISLANDS



CONTOUR INTERVAL 10 METERS
SUPPLEMENTARY CONTOUR INTERVAL 5 METERS
INTERUM IS MEAN SEA LEVEL
DEPTH CURVES AND SOUNDINGS IN FATHOMS-DATUM IS MEAN LOWER LOW WATER
SHORELINE SHOWS HIGHLIGHTS THE APPROXIMATE LINE OF MEAN HIGH WATER
THE MEAN RANGE OF TIDE IS APPROXIMATELY 1 METER

Produced by the United States Geological Survey
Control by USGS and Trust Territory of the Pacific Islands
Compiled by photogrammetric methods from aerial photographs
taken 1968-70. Field checked 1980. Map edited 1983
Selected hydrographic data compiled from DINA
charts 81076 (1974), 81067 (1976) and 81071 (1980)
This information is not intended for navigational purposes
Projection and 1000-meter grid, zone 55
Universal Transverse Mercator, Clarke 1866 Spheroid
2000-meter grid ticks based on Saipan coordinate
system, Guam Datum 1963

CONTROL ELEVATIONS SHOWN TO THE NEAREST 5 METER
OTHER ELEVATIONS SHOWN TO THE NEAREST METER



FOR SALE BY U. S. GEOLOGICAL SURVEY, DENVER, COLORADO 80225, OR RESTON, VIRGINIA 22092
A FOLDER DESCRIBING TOPOGRAPHIC MAPS AND SYMBOLS IS AVAILABLE ON REQUEST

N1505-E14650.513x10
CONTOURS AND ELEVATIONS IN METERS
1983

RETURN TO:
NWD HISTORICAL MAP ARCHIVES
USGS NATIONAL CENTER, MS-522
RESTON, VA 22092