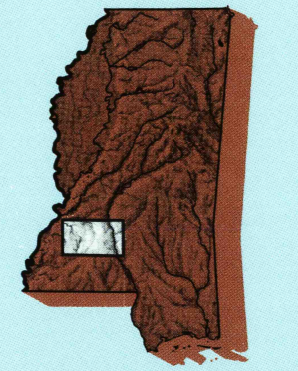



Brookhaven MISSISSIPPI

1:100 000-scale metric topographic map



30 X 60 MINUTE QUADRANGLE SHOWING

- Contours and elevations in meters
- Highways, roads and other manmade structures
- Water features
- Woodland areas
- Geographic names



Produced by the United States Geological Survey
 Compiled from USGS 1:24 000 and 1:62 500-scale topographic maps dated 1963-1972. Planimetry revised from aerial photographs taken 1962 and other source data. Revised information not field checked. Map edited 1984.
 Projection and 10 000-meter grid, zone 15, Universal Transverse Mercator
 To place on the projected North American Datum 1983, move the projection lines 15 meters south and 9 meters east
 There may be private inholdings within the boundaries of the National or State reservations shown on this map
 Map photoinspected using 1966 photographs
 No major culture or drainage changes found

CONTOUR INTERVAL 10 METERS
 NATIONAL GEODETIC VERTICAL DATUM OF 1929
 ELEVATIONS SHOWN TO THE NEAREST METER


THIS MAP COMPLIES WITH NATIONAL MAP ACCURACY STANDARDS

CONVERSION TABLE		DECLINATION DIAGRAM	ADJOINING MAPS
Meters	Feet		1 2 3
1	3.2808		4 5
2	6.5617		6 7 8
3	9.8425		
4	13.1234		
5	16.4042		
6	19.6850		
7	22.9659		
8	26.2467		
9	29.5275		
10	32.8084		

To convert meters to feet multiply by 3.2808
 To convert feet to meters multiply by 0.3048

UTM grid convergence (GTM) declination (JMD) at center of map Diagram is approximate

FOR SALE BY U.S. GEOLOGICAL SURVEY
 DENVER, COLORADO 80225, OR RESTON, VIRGINIA 22092



Topographic Map Symbols

- Primary highway, hard surface
- Secondary highway, hard surface
- Light duty road, principal street, hard or improved surface
- Other road or street, trail
- Road, major interstate, U.S. State
- Railroad: standard gage, narrow gage
- Bridge: overpass, underpass
- Tunnel road, railroad
- Built up area, locality, elevation
- Airport, landing field, landing strip
- National boundary
- State boundary
- County boundary
- National or State reservation boundary
- Land grant boundary
- U.S. public lands survey: range, township, section
- Range, township; section line: protracted
- Power transmission line; pipeline
- Dam, dam with lock
- Cemetery, building
- Windmill; water well; spring
- Mine shaft; adit or cave; mine, quarry; gravel pit
- Campground; picnic area; U.S. location monument
- Ramp, cliff dwelling
- Distorted surface: strip mine, lava, sand
- Bathymetric contours: index, intermediate
- Stream, lake perennial, intermittent
- Reservoir, bay and small, lake, swamp and small
- Area to be submerged: marsh, swamp
- Land subject to controlled inundation, woodland
- Soak, mangrove
- Drainage, viewpoint

A pamphlet describing topographic maps is available on request

