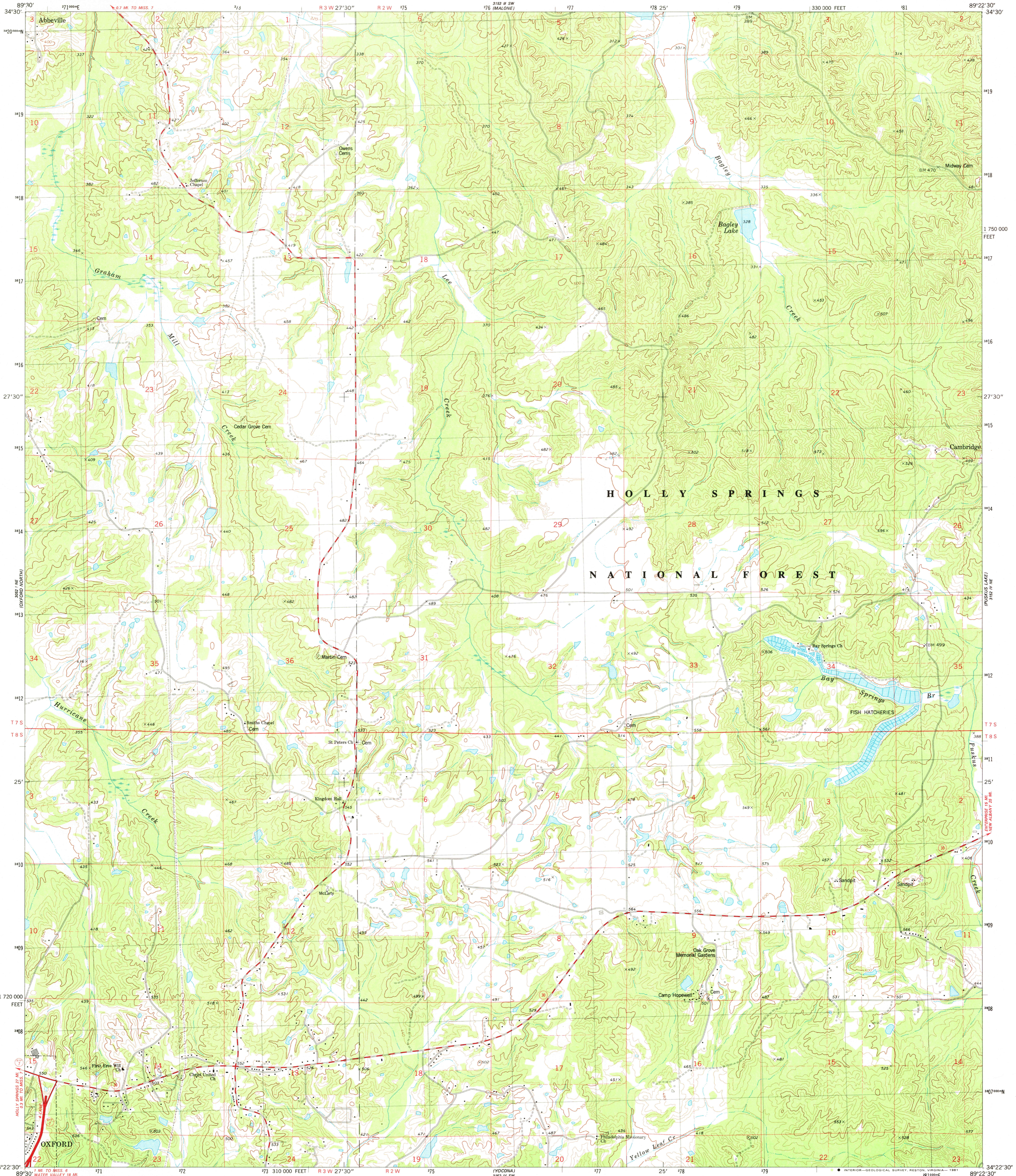
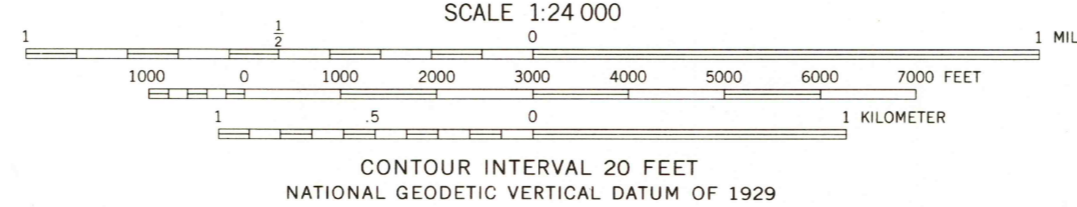
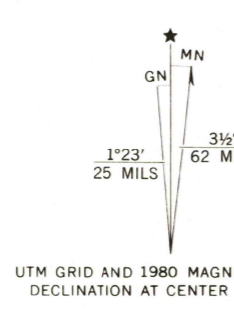


UNITED STATES  
DEPARTMENT OF THE INTERIOR  
GEOLOGICAL SURVEY

BAGLEY LAKE QUADRANGLE  
MISSISSIPPI-LAFAYETTE CO.  
7.5 MINUTE SERIES (TOPOGRAPHIC)  
NW/4 DENMARK 15' QUADRANGLE



Mapped, edited, and published by the Geological Survey  
Control by USGS and NOS/NOAA  
Topography by photogrammetric methods from aerial photographs taken 1975. Field checked 1975. Map edited 1980  
Projection and 10,000-foot grid ticks: Mississippi coordinate system, east zone (transverse Mercator)  
1000-meter Universal Transverse Mercator grid, zone 16 1927 North American Datum  
To place on the predicted North American Datum 1983 move the projection lines 9 meters south and 6 meters east as shown by dashed corner ticks  
There may be private inholdings within the boundaries of the National or State reservations shown on this map  
Fine red dashed lines indicate selected fence and field lines where generally visible on aerial photographs. This information is un-checked



ROAD CLASSIFICATION

Primary highway, hard surface	Light-duty road, hard or improved surface
Secondary highway, hard surface	Unimproved road
Interstate Route	U. S. Route
	State Route



USGS  
Historical File  
Topographic Division

BAGLEY LAKE, MISS.  
NW/4 DENMARK 15' QUADRANGLE  
N3422.5-W8922.5/7.5  
1980  
DMA 3152 IV NW-SERIES V843

THIS MAP COMPLIES WITH NATIONAL MAP ACCURACY STANDARDS FOR SALE BY U.S. GEOLOGICAL SURVEY, RESTON, VIRGINIA 22092 A FOLDER DESCRIBING TOPOGRAPHIC MAPS AND SYMBOLS IS AVAILABLE ON REQUEST

2000  
FEB 12 1991