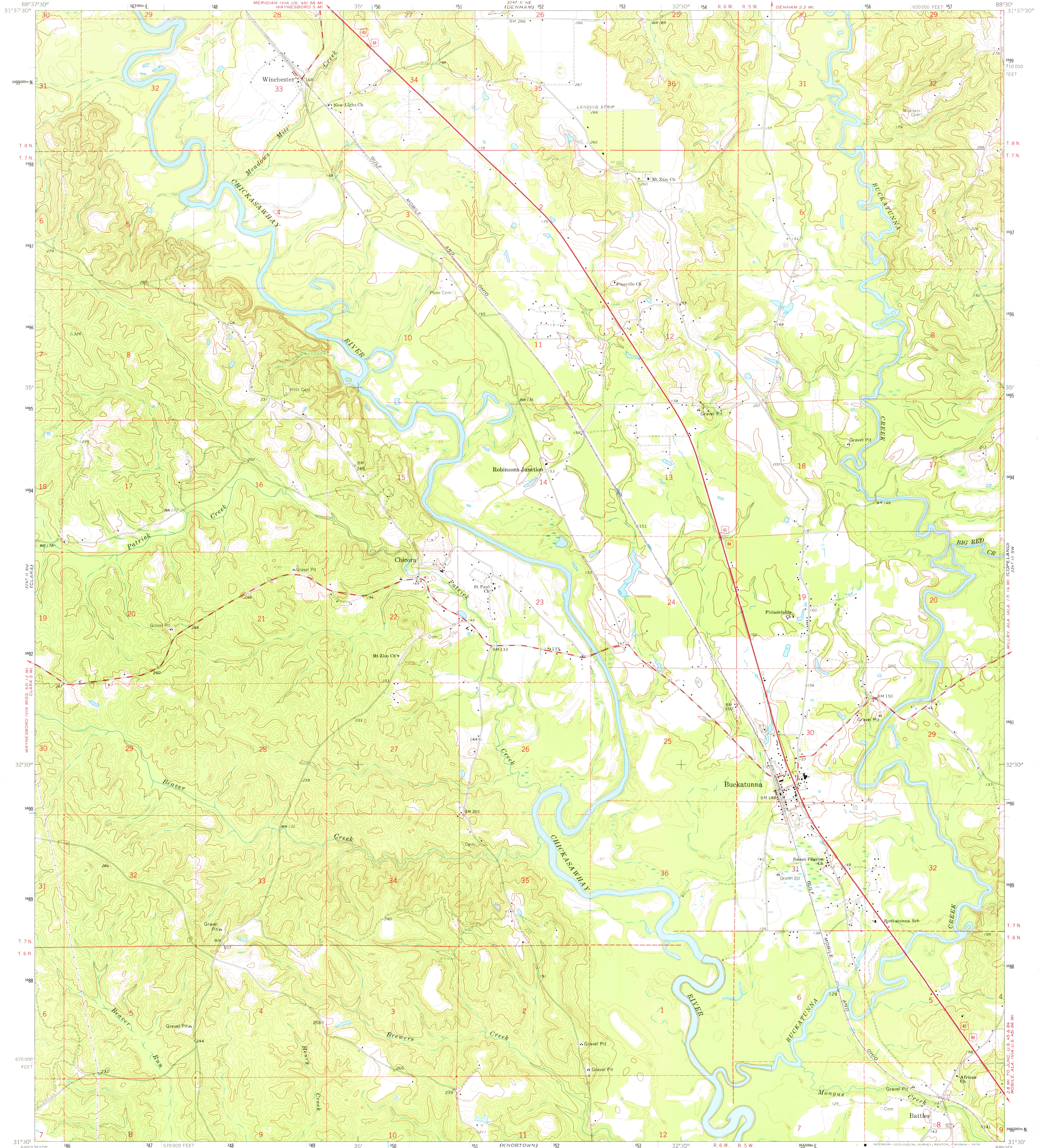


UNITED STATES
DEPARTMENT OF THE INTERIOR
GEOLOGICAL SURVEY

BUCKATUNNA QUADRANGLE
MISSISSIPPI-WAYNE CO.
7.5 MINUTE SERIES (TOPOGRAPHIC)



Mapped, edited, and published by the Geological Survey

Control by USGS, USC&GS, and USCE

Topography by photogrammetric methods from aerial

photographs taken 1960. Field checked 1964

Polyconic projection. 1927 North American datum

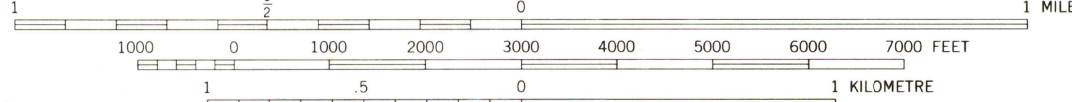
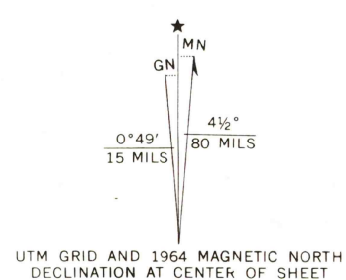
10,000-foot grid based on Mississippi coordinate system, east zone

1000-metre Universal Transverse Mercator grid ticks,

zone 16, shown in blue

Fine red dashed lines indicate selected fence and field lines where

generally visible on aerial photographs. This information is unchecked



CONTOUR INTERVAL 10 FEET
NATIONAL GEODETIC VERTICAL DATUM OF 1929

THIS MAP COMPLIES WITH NATIONAL MAP ACCURACY STANDARDS
FOR SALE BY U.S. GEOLOGICAL SURVEY, RESTON, VIRGINIA 22092
A FOLDER DESCRIBING TOPOGRAPHIC MAPS AND SYMBOLS IS AVAILABLE ON REQUEST



USGS
Historical File
Topographic Division

BUCKATUNNA, MISS.
N3130-W8830/7.5
1964

AMS 3247 II SE-SERIES V843

DEC 02 1976