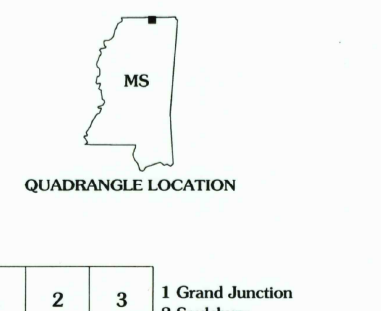
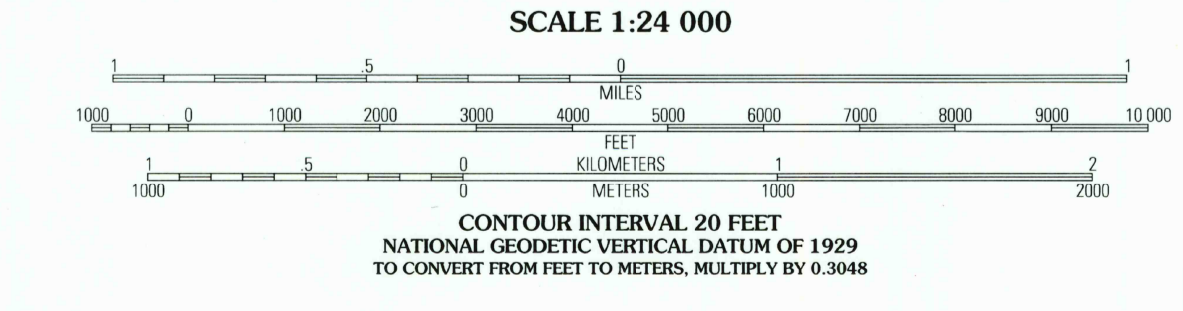
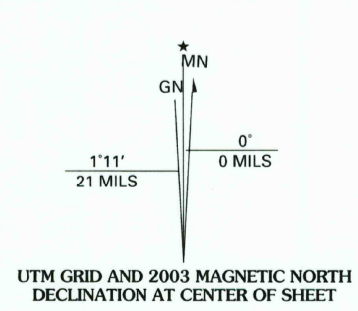


USGS Library Reston, VA. Topo Archive



Produced by the United States Geological Survey 1982 Revision by USDA Forest Service 2000. Topography compiled 1975. Planimetry derived from imagery taken 1996 and other sources. Public Land Survey System and survey control current as of 2001.



Legend for highways and roads, including symbols for Interstate, U.S. Highway, State, County, National Forest, and various road types (Primary, Secondary, Light-duty, Unimproved).

THIS MAP COMPLIES WITH NATIONAL MAP ACCURACY STANDARDS FOR SALE BY U.S. GEOLOGICAL SURVEY, P.O. BOX 25286, DENVER, COLORADO 80225 AND TENNESSEE DEPARTMENT OF GEOLOGY, NASHVILLE, TENNESSEE 37243