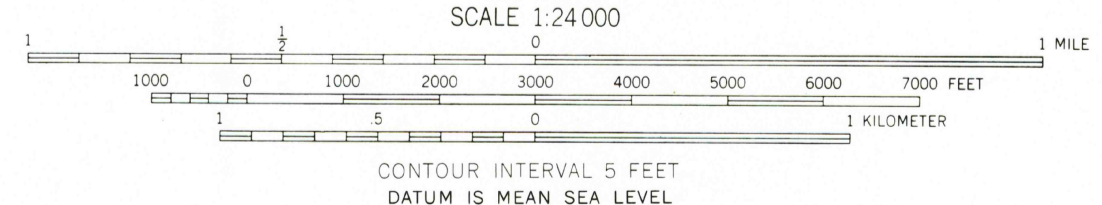
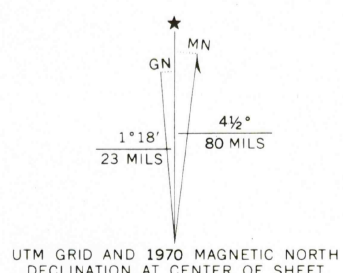


Mapped, edited, and published by the Geological Survey
Control by USGS and USO&GS

Culture and drainage in part compiled from aerial photographs
taken 1954. Topography by planetable surveys 1957


Polyconic projection. 1927 North American datum
10,000-foot grid based on Mississippi coordinate system, east zone
1000-meter Universal Transverse Mercator grid ticks,
zone 16, shown in blue

Revisions shown in purple compiled from aerial photographs
taken 1970. This information not field checked



ROAD CLASSIFICATION

Heavy-duty	Light-duty
Medium-duty	Unimproved dirt
State Route	



THIS MAP COMPLIES WITH NATIONAL MAP ACCURACY STANDARDS
FOR SALE BY U.S. GEOLOGICAL SURVEY
DENVER, COLORADO 80225, OR RESTON, VIRGINIA 22092
A FOLDER DESCRIBING TOPOGRAPHIC MAPS AND SYMBOLS IS AVAILABLE ON REQUEST

DEAD TIGER CREEK, MISS.
NE/4 NICHOLSON 15' QUADRANGLE
N 3022.5—W 8930/7.5
1957
PHOTOREVISED 1970
AMS 3044 1 NE—SERIES V843

