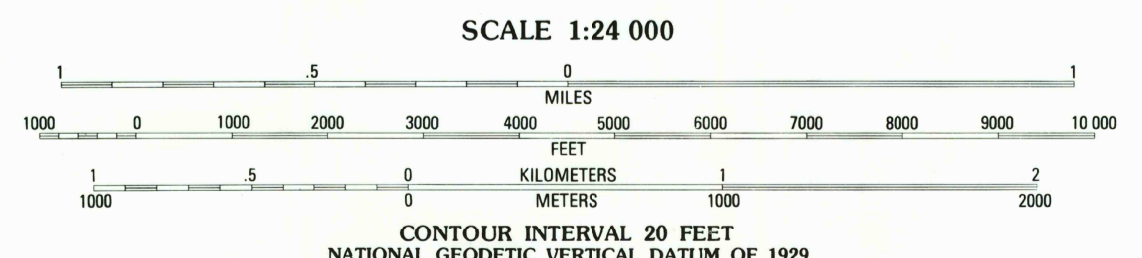
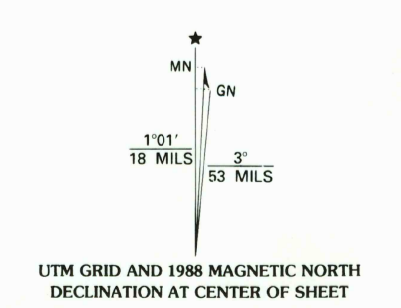
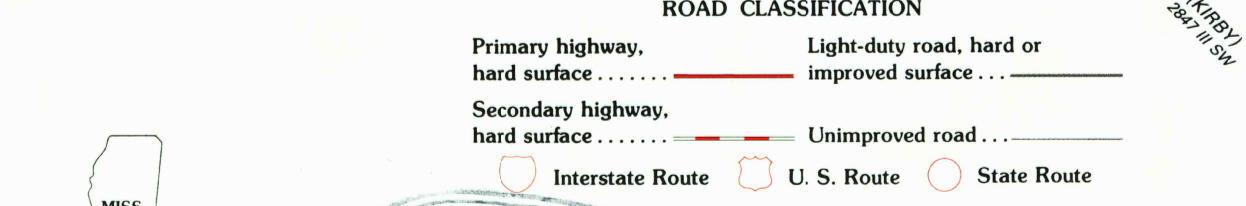


Produced by the United States Geological Survey
Control by USGS, NOS/NOAA, and Mississippi Highway Department
Topography by photogrammetric methods from aerial photographs taken 1957-58. Revised from aerial photographs taken 1984. Field checked 1987. Map edited 1988.
Projection and 10,000-foot grid ticks: Mississippi coordinate system, west zone (transverse Mercator)
1000-meter Universal Transverse Mercator grid, zone 15 1927 North American Datum
To place on the predicted North American Datum 1983, move the projection lines 13 meters south and 10 meters east as shown by dashed corner ticks
Fine red dashed lines indicate selected fence and field lines where generally visible on aerial photographs. This information is unchecked



THIS MAP COMPLIES WITH NATIONAL MAP ACCURACY STANDARDS
FOR SALE BY U.S. GEOLOGICAL SURVEY
DENVER, COLORADO 80225, OR RESTON, VIRGINIA 22092
A FOLDER DESCRIBING TOPOGRAPHIC MAPS AND SYMBOLS IS AVAILABLE ON REQUEST



USGS NHD HISTORICAL MAP
MAR 15 1989
REC'D FILE COPY

FAYETTE, MISS.
NE 4 FAYETTE 15' QUADRANGLE
31091-F1-TF-024
1988
DMA 2747 II NE-SERIES V843