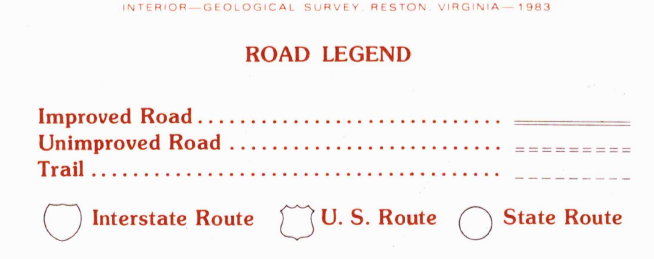
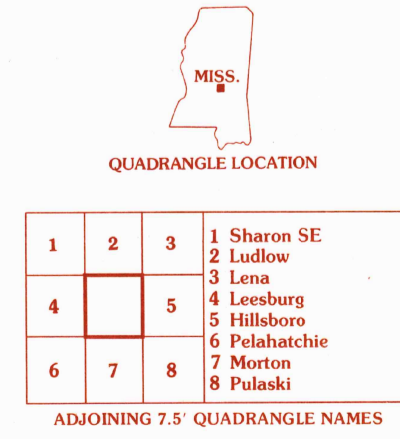
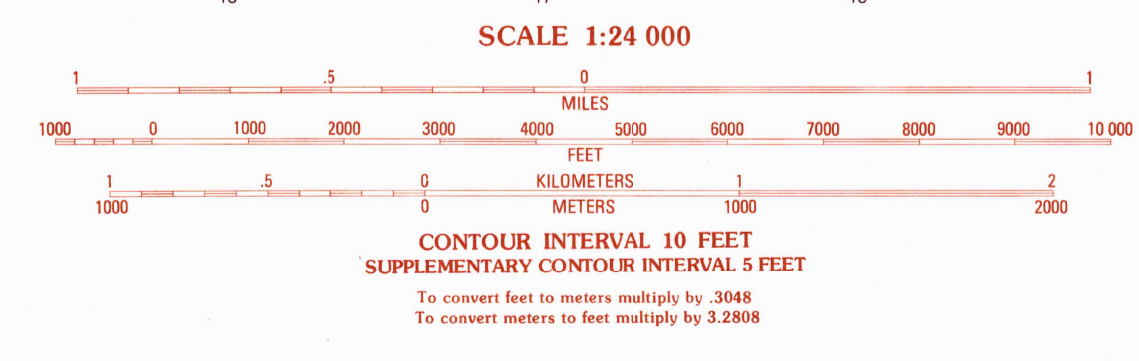


PRODUCED BY THE UNITED STATES GEOLOGICAL SURVEY CONTROL BY USGS AND NOS/NOAA
 COMPILED FROM AERIAL PHOTOGRAPHS TAKEN 1976
 FIELD CHECKED 1980 MAP EDITED 1982
 PROJECTION TRANSVERSE MERCATOR
 GRID: 1000-METER UNIVERSAL TRANSVERSE MERCATOR ZONE 16
 10,000-FOOT STATE GRID TICKS MISSISSIPPI EAST AND WEST ZONES
 UTM GRID DECLINATION 1927 NORTH AMERICAN DATUM
 1982 MAGNETIC NORTH DECLINATION 3900 EAST
 VERTICAL DATUM NATIONAL GEODETTIC VERTICAL DATUM OF 1929
 HORIZONTAL DATUM 1927 NORTH AMERICAN DATUM
 To place on the predicted North American Datum of 1983
 move the projection lines as shown by dashed corner ticks
 (13 meters south and 6 meters east)
 There may be private inholdings within the boundaries of any
 Federal and State reservations shown on this map

PROVISIONAL MAP
 Produced from original
 manuscript drawings. Informa-
 tion shown as of date of
 field check.



FORKVILLE, MISSISSIPPI
 PROVISIONAL EDITION 1982
 32089-D6-TF-024

THIS MAP COMPLIES WITH NATIONAL MAP ACCURACY STANDARDS
 FOR SALE BY U. S. GEOLOGICAL SURVEY, RESTON, VIRGINIA 22092

MAR 2 1983