



Topography by photogrammetric methods from aerial photographs taken 1960 and 1963. Field checked 1964






To place on the predicted North American Datum 1983


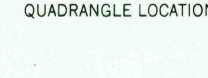
Revisions shown in purple compiled from aerial photographs taken and other sources. This information not field checked. Map editor

DECLINATION AT CENTER OF SHEET

The image displays three horizontal number lines illustrating unit conversions:

- Top Line (Miles to Feet):** A line from 0 to 1 mile, divided into 5280 feet. Major tick marks are at 0, 1000, 2000, 3000, 4000, 5000, 6000, and 7000 feet. A label '1 MILE' is at the right end.
- Middle Line (Kilometers to Meters):** A line from 0 to 1 kilometer, divided into 1000 meters. Major tick marks are at 0, 1000, 2000, 3000, 4000, 5000, 6000, and 7000 meters. A label '1 KILOMETER' is at the right end.
- Bottom Line (Miles to Kilometers):** A line from 0 to 1 mile, divided into 1609 meters. Major tick marks are at 0, 0.5, and 1 mile. A label '1 MILE' is at the right end.

Heavy-duty.....  Light-duty..... 
Medium-duty..... Unimproved dirt =====
 Interstate Route  U. S. Route  State Route

1964
PHOTOBY/GER 1022

DMA 3146 IV SE—SERIES V843

336
E-EEb