

Produced by the United States Geological Survey

Control by USGS and NOS/NOAA

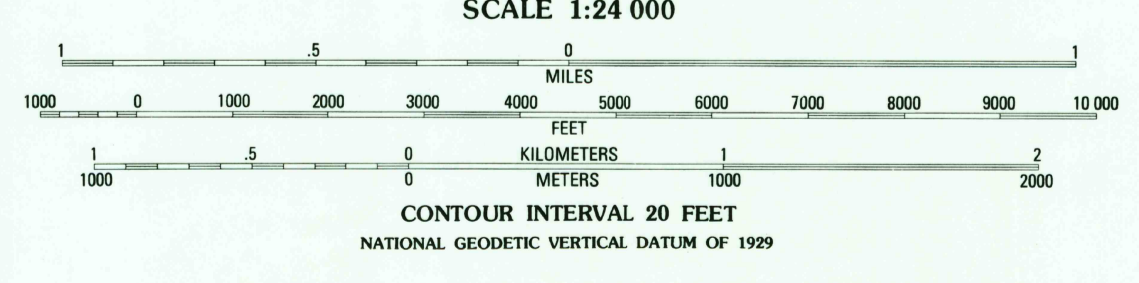
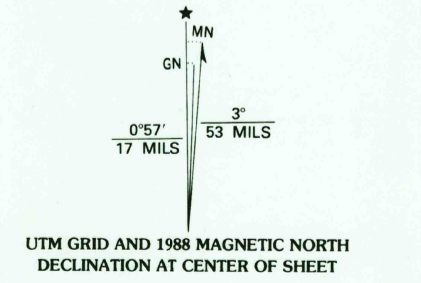
Topography by photogrammetric methods from aerial photographs taken 1957-58. Revised from aerial photographs taken 1984. Field checked 1987. Map edited 1988.

Projection and 10,000-foot grid ticks: Mississippi coordinate system, west zone (transverse Mercator) 1000-meter Universal Transverse Mercator grid, zone 15 1927 North American Datum

To place on the predicted North American Datum 1983, move the projection lines 15 meters south and 10 meters east as shown by dashed corner ticks


There may be private inholdings within the boundaries of the National or State reservations shown on this map

Fine red dashed lines indicate selected fence and field lines where generally visible on aerial photographs. This information is unchecked



ROAD CLASSIFICATION

Primary highway, hard surface	Light-duty road, hard or improved surface
Secondary highway, hard surface	Unimproved road
Interstate Route	U. S. Route
	State Route



JEANNETTE, MISS.
NW 4 CROSBY 15' QUADRANGLE
31091-D2-TF-024
1988
DMA 2846 1 NW-SERIES V843

THIS MAP COMPLIES WITH NATIONAL MAP ACCURACY STANDARDS FOR SALE BY U.S. GEOLOGICAL SURVEY DENVER, COLORADO 80225, OR RESTON, VIRGINIA 22092 A FOLDER DESCRIBING TOPOGRAPHIC MAPS AND SYMBOLS IS AVAILABLE ON REQUEST