

Mapped, edited, and published by the Geological Survey

Control by USGS and NOS/NOAA

Topography by photogrammetric methods from aerial photographs taken 1976. Field checked 1977. Map edited 1982

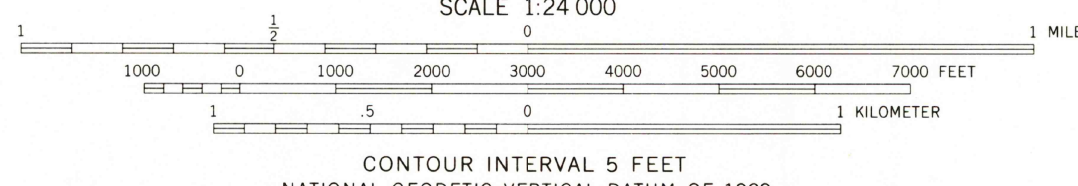
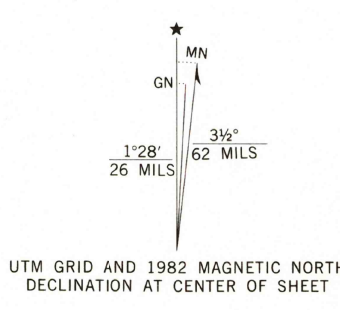
Projection and 10,000-foot grid ticks: Mississippi coordinate system, west zone (transverse Mercator)

1000-meter Universal Transverse Mercator grid, zone 15

1927 North American Datum

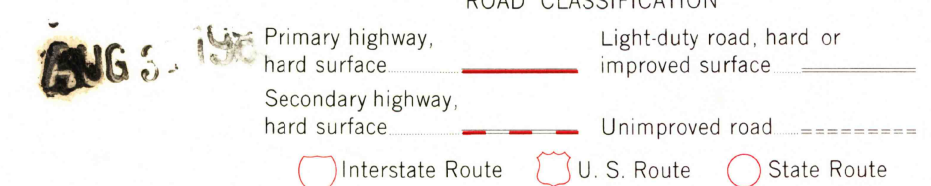
To place on the predicted North American Datum 1983 move the projection lines 11 meters south and 8 meters east as shown by dashed corner ticks

Five red dashed lines indicate selected fence and field lines where generally visible on aerial photographs. This information is unchecked



CONTOUR INTERVAL 5 FEET  
NATIONAL GEODETIC VERTICAL DATUM OF 1929

THIS MAP COMPLIES WITH NATIONAL MAP ACCURACY STANDARDS  
FOR SALE BY U.S. GEOLOGICAL SURVEY, RESTON, VIRGINIA 22092  
A FOLDER DESCRIBING TOPOGRAPHIC MAPS AND SYMBOLS IS AVAILABLE ON REQUEST



MARCELLA, MISS.  
NE 4 MILESTON 15' QUADRANGLE  
N3307.5-W9015.7.5

1982

DMA 2950 III NE-SERIES V845

RETURN TO:  
USGS AND HISTORICAL MAP ARCHIVES