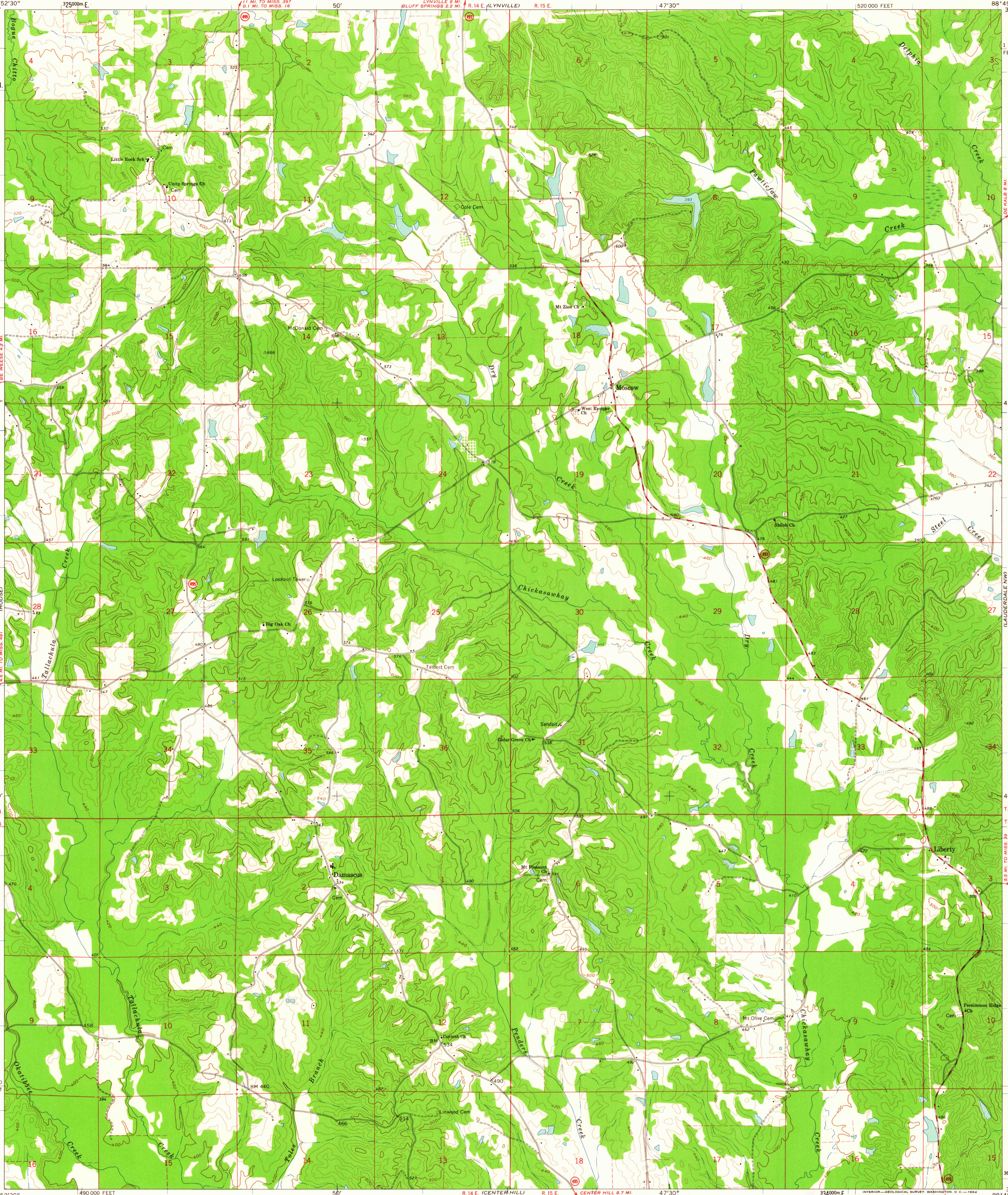


OWL CREEK
32°45'
3824000 N
42°30'
40'
T. 10 N
T. 9 N
1080 000 FEET
32°37'30"
32°37'30"

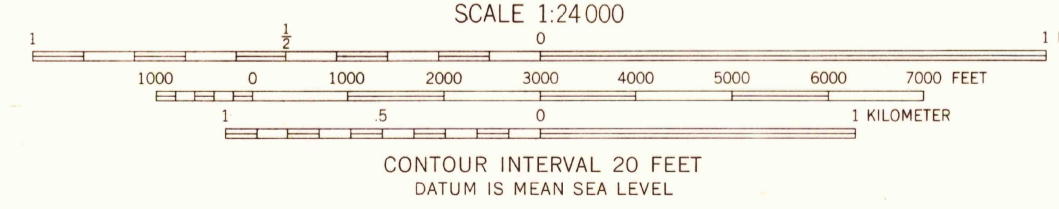
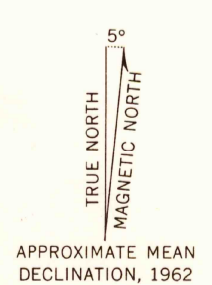
UNITED STATES
DEPARTMENT OF THE INTERIOR
GEOLOGICAL SURVEY

MOSCOW QUADRANGLE
MISSISSIPPI-KEMPER CO.
7.5 MINUTE SERIES (TOPOGRAPHIC)

DE KALEB
88°45'
520 000 FEET
42°30'
40'
T. 10 N
T. 9 N
3611000 N
88°45'
FEB - 6 1964
DE KALEB



Mapped, edited, and published by the Geological Survey
Control by USGS and USC&GS
Topography by photogrammetric methods from aerial
photographs taken 1958. Field checked 1962
Polyconic projection. 1927 North American datum
10,000-foot grid based on Mississippi coordinate system, east zone
1000-meter Universal Transverse Mercator grid ticks,
zone 16, shown in blue
Fine red dashed lines indicate selected fence and field lines where
generally visible on aerial photographs. This information is unchecked



THIS MAP COMPLIES WITH NATIONAL MAP ACCURACY STANDARDS
FOR SALE BY U. S. GEOLOGICAL SURVEY, WASHINGTON 25, D. C.
A FOLDER DESCRIBING TOPOGRAPHIC MAPS AND SYMBOLS IS AVAILABLE ON REQUEST

MOSCOW, MISS.
N3237.5-W8845.7.5

1962